



FLAGLER COUNTY OFFICIAL ZONING MAP



1 inch equals 4,000 feet

Ordinance Legal Description
Takes Precedence Over Scaled Dimensions.

CERTIFICATE OF APPROVAL
BY THE FLAGLER COUNTY BOARD OF COUNTY COMMISSIONERS

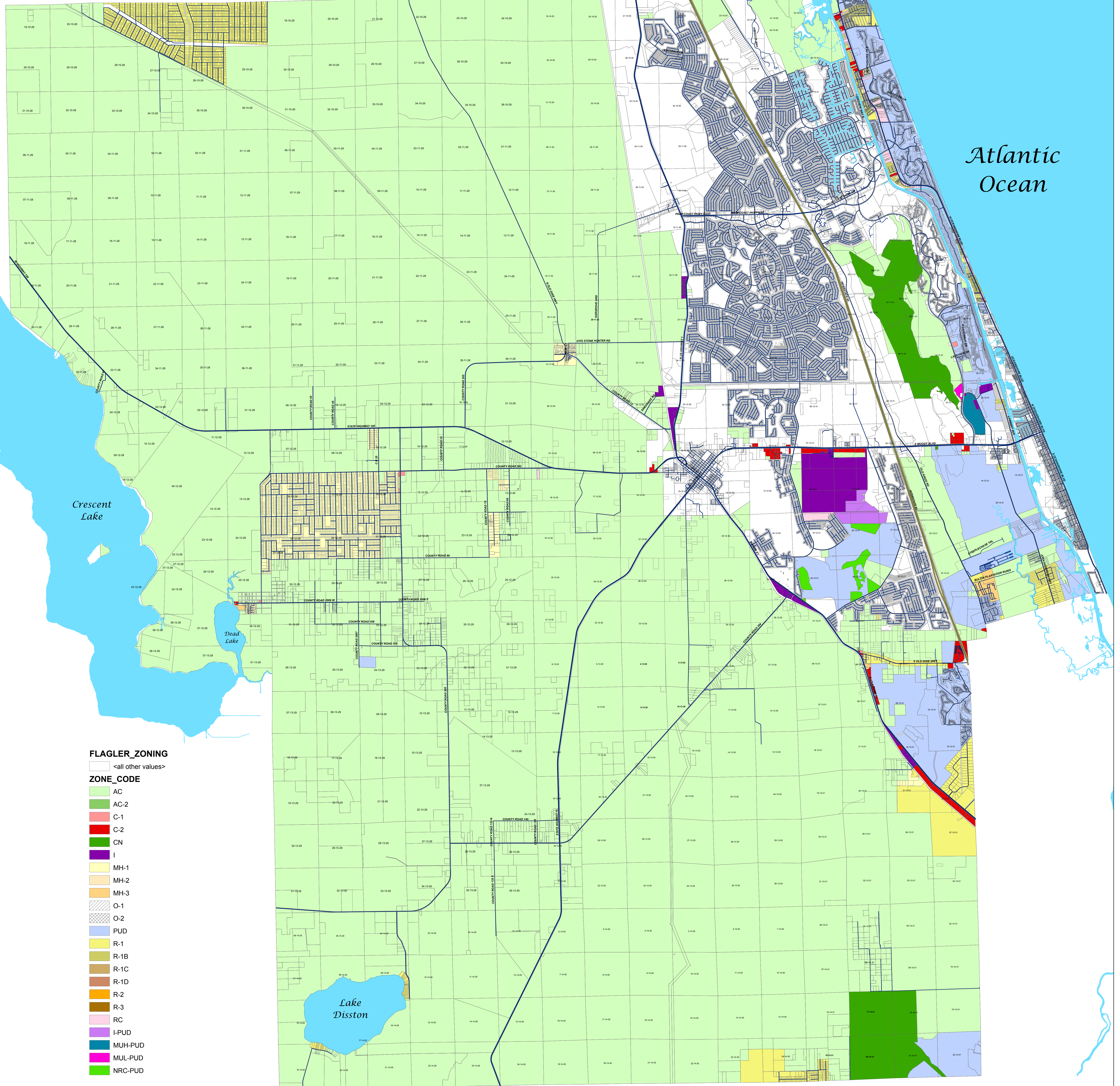


THIS IS TO CERTIFY, THAT ON THE _____ DAY OF _____, 2006,
THIS DOCUMENT WAS APPROVED BY
THE BOARD OF COUNTY COMMISSIONERS OF FLAGLER COUNTY, FLORIDA

FLAGLER COUNTY BOARD OF COUNTY COMMISSIONERS

BY: _____
CHAIRMAN, BOARD OF COUNTY COMMISSIONERS

ATTEST: _____
CLERK OF THE CIRCUIT COURT



*Atlantic
Ocean*

FLAGLER_ZONING

<all other values>

- ZONE_CODE**
- AC
 - AC-2
 - C-1
 - C-2
 - CN
 - I
 - MH-1
 - MH-2
 - MH-3
 - O-1
 - O-2
 - PUD
 - R-1
 - R-1B
 - R-1C
 - R-1D
 - R-2
 - R-3
 - RC
 - I-PUD
 - MUH-PUD
 - MUL-PUD
 - NRC-PUD