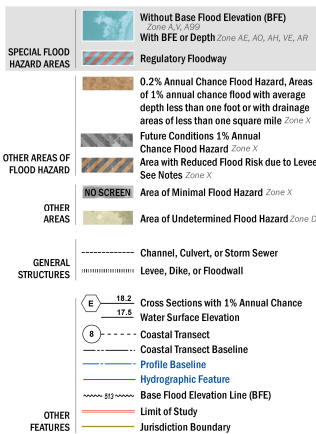


FLOOD HAZARD INFORMATION

SEE FIS REPORT FOR DETAILED LEGEND AND INDEX MAP FOR FIRM PANEL LAYOUT
THE INFORMATION DEPICTED ON THIS MAP AND SUPPORTING
DOCUMENTATION ARE ALSO AVAILABLE IN DIGITAL FORMAT AT
[HTTP://MSC.FEMA.GOV](http://MSC.FEMA.GOV)



NOTES TO USERS

For information and questions about this Flood Insurance Rate Map (FIRM), available products associated with this FIRM, including historic versions, the current map date for each FIRM panel, how to order products of the National Flood Insurance Program (NFIP) in general, please call the FEMA Map Information eXchange at 1-877-FEMA-MAP (1-877-368-6271), or visit the FEMA Flood Map Service Center website at <http://www.fema.gov>. Available products may include previously issued Letters of Map Change, a Flood Insurance Study Report and/or digital versions of this map. Many of these products can be ordered or obtained directly from the website.


Communities annexing land on adjacent FIRM panels must obtain a current copy of the adjacent panel as well as the current FIRM index. These may be ordered directly from the Flood Map Service Center at the number listed above.

For community and countywide map dates refer to the Flood Insurance Study Report for this jurisdiction.

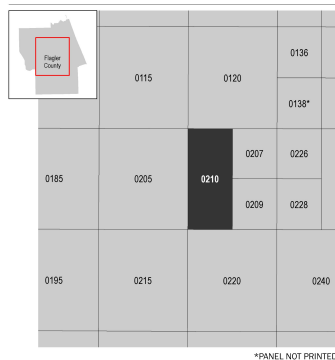
To determine if flood insurance is available in this community, contact your insurance agent or call the National Flood Insurance Program at 1-800-638-6020.

Base map information shown on this FIRM was provided in digital format by the Flagler County GIS Department, dated 2015; the U.S. Census Bureau, dated 2010; the U.S. Fish and Wildlife Service, dated 2010; the Florida Resources and Environmental Analysis Center, dated 2000; the U.S. Department of Agriculture Farm Service Agency, dated 2010; and FEMA, dated 2006.

SCALE



PANEL LOCATOR



NATIONAL FLOOD INSURANCE PROGRAM FLOOD INSURANCE RATE MAP

FLAGLER COUNTY,
FLORIDA
and Incorporated Areas:
PANEL 210 of 345



Panel Contains:
COMMUNITY NUMBER PANEL SUFFIX
BUNNELL, CITY OF 120086 0210 E
FLAGLER COUNTY 120086 0210 E
PALM COAST, CITY OF 120684 0210 E



VERSION NUMBER
2.3.3.2
MAP NUMBER
12035C0210E
MAP REVISED
JUNE 6, 2018