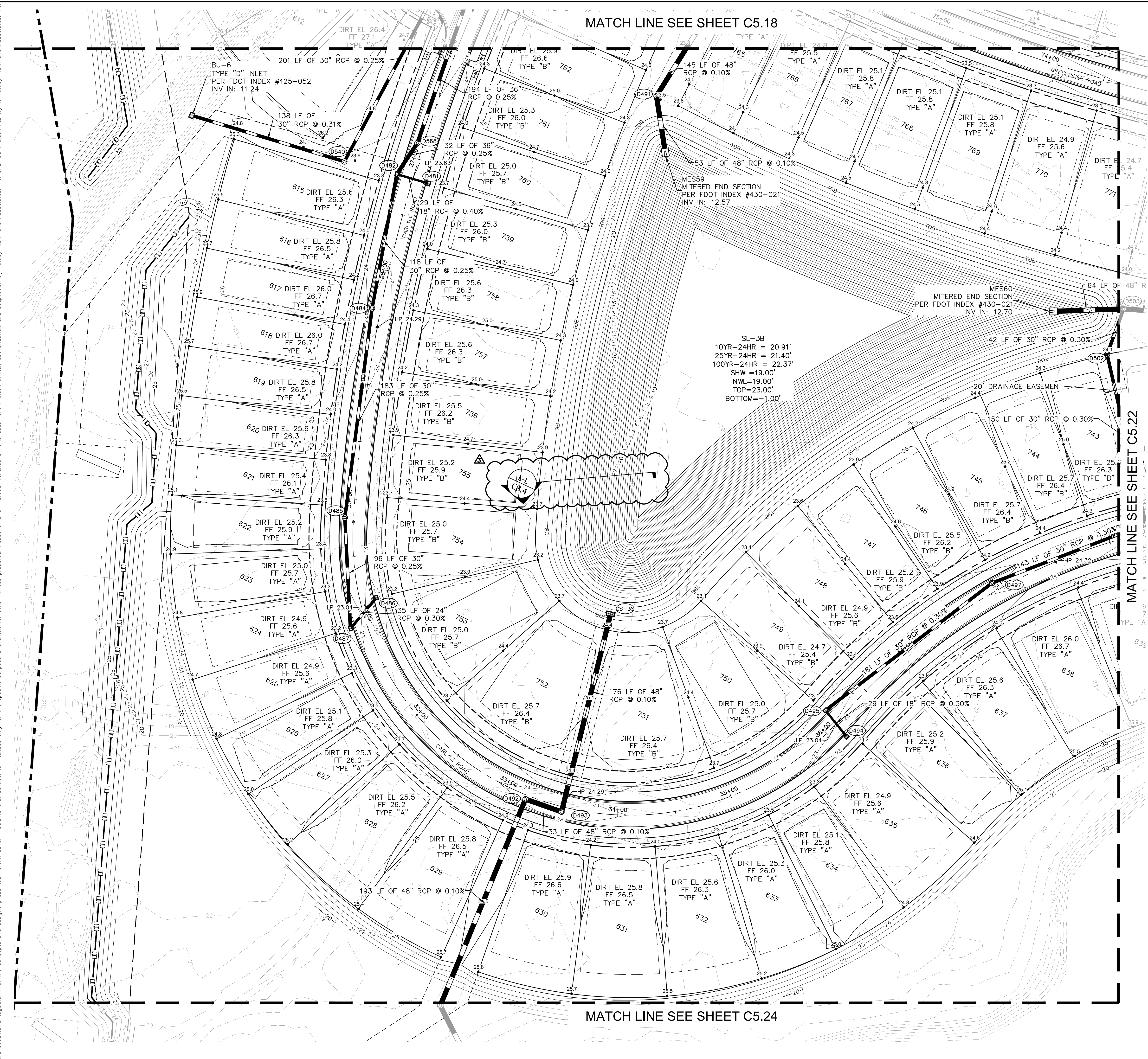
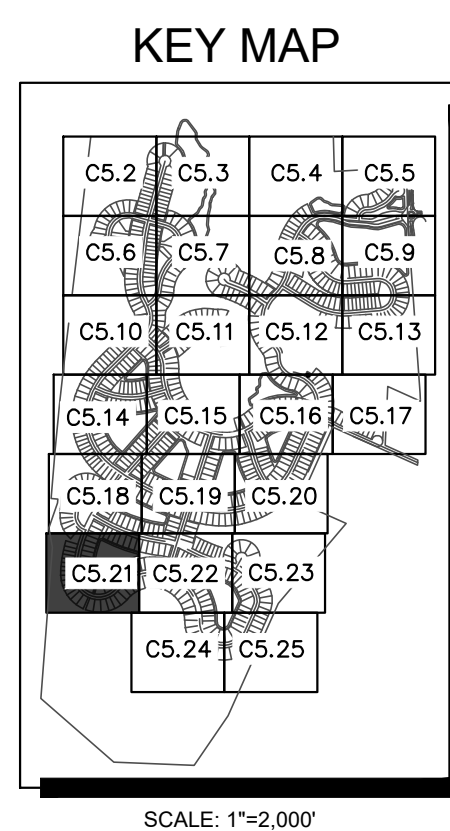
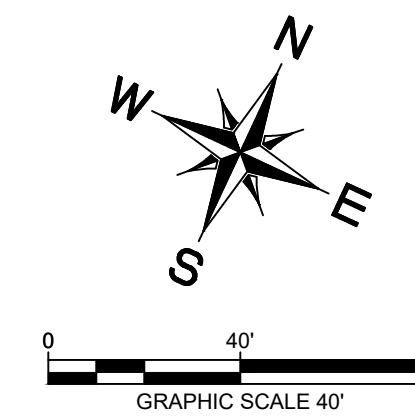


MATCH LINE SEE SHEET C5.18



MATCH LINE SEE SHEET C5.24

STRUCTURE NAME:	DETAILS:
BU-6	STA: ??? (??? ???) TYPE "D" INLET PER FDOT INDEX #425-052 TOP: 19.28 E. INV IN: 11.24 (30" RCP)
CS-3S	STA: 33+50.36 (-172.08 LT) TYPE "C" INLET PER FDOT INDEX #425-052 TOP: 22.00 S. INV OUT: 10.50 (48" RCP)
D481	STA: 27+17.71 (-14.42 LT) TYPE "C" INLET PER FDOT INDEX #425-052 TOP: 23.15 W. INV OUT: 18.00 (18" RCP)
D482	STA: 27+17.71 (14.42 RT) TYPE "C" INLET PER FDOT INDEX #425-052 TOP: 23.15 N. INV IN: 17.88 (18" RCP) S. INV IN: 14.21 (30" RCP) N. INV OUT: 14.21 (36" RCP)
D484	STA: 28+34.64 (7.43 RT) TYPE "P7" MANHOLE PER FDOT INDEX #425-010, 022 TOP: 24.06 S. INV IN: 14.50 (30" RCP) N. INV OUT: 14.50 (30" RCP)
D485	STA: 30+16.55 (7.51 RT) TYPE "P7" MANHOLE PER FDOT INDEX #425-010, 022 TOP: 22.61 SE. INV IN: 14.96 (30" RCP) N. INV OUT: 14.96 (30" RCP)
D486	STA: 30+88.20 (-14.42 LT) TYPE "C" INLET PER FDOT INDEX #425-052 TOP: 22.61 S. INV OUT: 17.97 (24" RCP)
D487	STA: 31+08.86 (14.42 RT) TYPE "C" INLET PER FDOT INDEX #425-052 TOP: 22.61 N. INV IN: 17.87 (24" RCP) NW. INV OUT: 15.20 (30" RCP)
D491	STA: 76+87.95 (-159.17 LT) TYPE "P7" MANHOLE PER FDOT INDEX #425-010, 022 TOP: 23.71 N. INV IN: 12.82 (48" RCP) SE. INV OUT: 12.82 (48" RCP)
D492	STA: 33+19.26 (3.62 RT) TYPE "P7" MANHOLE PER FDOT INDEX #425-010, 022 TOP: 24.06 E. INV IN: 10.29 (48" RCP) S. INV OUT: 10.29 (48" RCP)

STRUCTURE NAME:	DETAILS:
D493	STA: 33+51.86 (4.41 RT) TYPE "P7" MANHOLE PER FDOT INDEX #425-010, 022 TOP: 24.19 N. INV IN: 10.33 (48" RCP) W. INV OUT: 10.33 (48" RCP)
D494	STA: 36+09.48 (14.42 RT) TYPE "C" INLET PER FDOT INDEX #425-052 TOP: 22.56 NW. INV OUT: 14.40 (18" RCP)
D495	STA: 36+14.15 (-14.42 LT) TYPE "C" INLET PER FDOT INDEX #425-052 TOP: 22.56 SE. INV IN: 14.31 (18" RCP) NE. INV OUT: 14.31 (30" RCP)
D497	STA: 37+92.87 (-7.55 LT) TYPE "P7" MANHOLE PER FDOT INDEX #425-010, 022 TOP: 23.89 SW. INV IN: 13.77 (30" RCP) NE. INV OUT: 13.77 (30" RCP)
D502	STA: 39+33.85 (-158.00 LT) TYPE "P7" MANHOLE PER FDOT INDEX #425-010, 022 TOP: 24.06 SE. INV IN: 12.89 (30" RCP) N. INV OUT: 12.89 (30" RCP)
D540	STA: 27+19.85 (61.01 RT) TYPE "P7" MANHOLE PER FDOT INDEX #425-010, 022 TOP: 23.77 N. INV IN: 11.67 (30" RCP) W. INV OUT: 11.67 (30" RCP)
D568	STA: 26+86.91 (5.25 RT) TYPE "P7" MANHOLE PER FDOT INDEX #425-010, 022 TOP: 23.88 S. INV IN: 4.13 (36" RCP) N. INV OUT: 14.13 (36" RCP)

LEGEND

- PROPERTY LINE
- WETLAND LINE
- PROPOSED BUILDING SETBACK
- PROPOSED LOT LINE
- PROPOSED NORMAL WATER LINE
- PROPOSED TOP OF BANK
- PROPOSED SPOT ELEVATION
- PROPOSED CONTOUR
- EXISTING CONTOUR
- PROPOSED STORM PIPE
- PROPOSED STORM STRUCTURE
- EXISTING WETLANDS (FLAGGED BY CARTER ENVIRONMENTAL)
- MATCH LINE
- CONSERVATION EASEMENT SIGN

Kimley»Horn
 © 2024, KIMLEY-HORN AND ASSOCIATES, INC.
 200 S. ORANGE AVENUE, SUITE 600, ORLANDO, FL 32801
 PHONE: 407-898-1511
 WWW.KIMLEY-HORN.COM
 REGISTRY No. 696

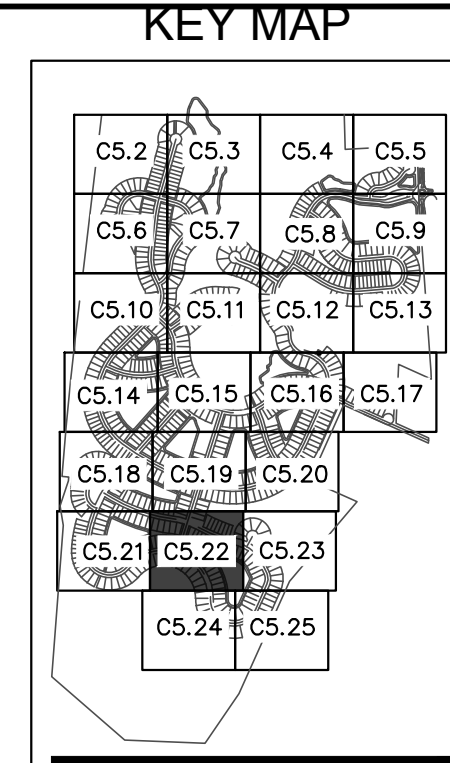
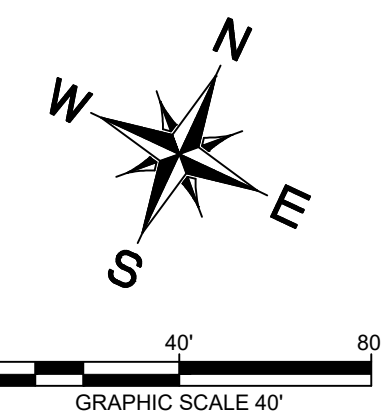
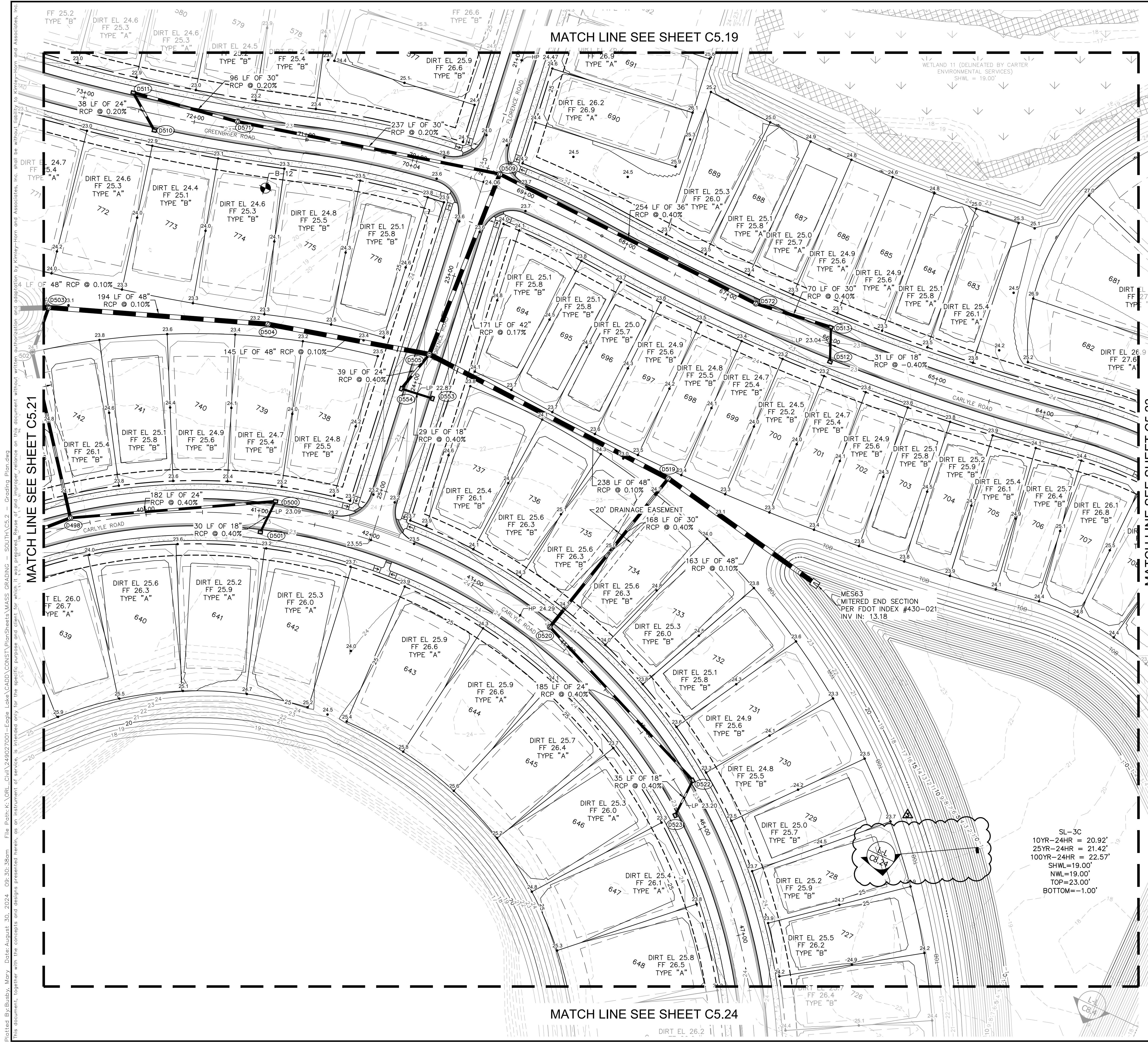
LICENSED PROFESSIONAL
 CORY N. SILER, P.E.
 FLORIDA LICENSE NUMBER 89984
 DATE: 08/28/2024

**DETAILED PAVING,
 GRADING, & DRAINAGE
 PLAN**

**CRESSWIND AT FLAGLER
 BEACH**
 FLORIDA

SHEET NUMBER
C5.21

Plotted By: Bubby, Mary, Date: August 30, 2024, 09:30:06am File Path: \\DR\... \C:\Users\Bubby\Documents\Projects\Flagler Beach\Grading - SOUTH\C5.21 - Grading Plan.dwg
 This document, together with the concepts and designs presented herein, is intended only for the specific purpose and client for which it was prepared. Reuse or improper reliance on this document without written authorization and adaptation by Kimley-Horn and Associates, Inc. shall be without liability to Kimley-Horn and Associates, Inc.



STORM STRUCTURE TABLE		STORM STRUCTURE TABLE	
STRUCTURE NAME:	DETAILS:	STRUCTURE NAME:	DETAILS:
D498	STA: 39+33.85 (-7.51 LT) TYPE "P7" MANHOLE PER FDOT INDEX #425-010, 022 TOP: 23.81 SW. INV IN: 13.34 (30" RCP) NE. INV IN: 15.48 (24" RCP) NW. INV OUT: 13.34 (30" RCP)	D522	STA: 45+59.38 (-14.42 LT) TYPE "C" INLET PER FDOT INDEX #425-052 TOP: 22.76 S. INV IN: 15.66 (18" RCP) W. INV IN: 15.66 (24" RCP)
D500	STA: 41+12.85 (-14.42 LT) TYPE "C" INLET PER FDOT INDEX #425-052 TOP: 22.62 S. INV IN: 16.21 (18" RCP) SW. INV OUT: 16.21 (24" RCP)	D523	STA: 45+78.77 (14.42 RT) TYPE "C" INLET PER FDOT INDEX #425-052 TOP: 22.77 N. INV OUT: 15.80 (18" RCP)
D501	STA: 41+02.96 (14.42 RT) TYPE "C" INLET PER FDOT INDEX #425-052 TOP: 22.63 N. INV OUT: 16.33 (18" RCP)	D553	STA: 24+08.10 (-14.42 LT) TYPE "C" INLET PER FDOT INDEX #425-052 TOP: 22.39 W. INV OUT: 17.20 (18" RCP)
D503	STA: 39+50.20 (-193.65 LT) TYPE "P7" MANHOLE PER FDOT INDEX #425-010, 022 TOP: 23.01 E. INV IN: 12.78 (48" RCP) S. INV IN: 12.76 (30" RCP) SW. INV OUT: 12.78 (48" RCP)	D554	STA: 24+09.10 (14.52 RT) TYPE "C" INLET PER FDOT INDEX #425-052 TOP: 22.39 E. INV IN: 17.08 (18" RCP) N. INV OUT: 17.08 (24" RCP)
D504	STA: 40+91.80 (-169.35 LT) TYPE "P7" MANHOLE PER FDOT INDEX #425-010, 022 TOP: 23.23 E. INV IN: 12.96 (48" RCP) W. INV OUT: 12.96 (48" RCP)	D571	STA: 71+62.22 (7.05 RT) TYPE "P7" MANHOLE PER FDOT INDEX #425-010, 022 TOP: 22.91 W. INV IN: 13.86 (30" RCP) E. INV OUT: 13.86 (30" RCP)
D505	STA: 23+72.59 (0.00) TYPE "P7" MANHOLE PER FDOT INDEX #425-010, 022 TOP: 23.09 N. INV IN: 13.10 (42" RCP) E. INV IN: 13.10 (48" RCP) S. INV IN: 16.93 (24" RCP) W. INV OUT: 13.10 (48" RCP)	D572	STA: 66+74.10 (7.48 RT) TYPE "P7" MANHOLE PER FDOT INDEX #425-010, 022 TOP: 23.11 E. INV IN: 16.60 (30" RCP) W. INV OUT: 16.60 (36" RCP)
D509	STA: ??? (???) TYPE "P7" MANHOLE PER FDOT INDEX #425-010, 022 TOP: 23.96 W. INV IN: 13.39 (30" RCP) E. INV IN: 15.58 (36" RCP) S. INV OUT: 13.39 (42" RCP)		
D510	STA: 72+32.92 (-14.42 LT) TYPE "C" INLET PER FDOT INDEX #425-052 TOP: 22.24 NW. INV OUT: 14.13 (24" RCP)		
D511	STA: 72+58.39 (14.42 RT) TYPE "C" INLET PER FDOT INDEX #425-052 TOP: 22.29 SE. INV IN: 14.05 (24" RCP) E. INV OUT: 14.05 (30" RCP)		
D512	STA: 65+93.73 (-14.42 LT) TYPE "C" INLET PER FDOT INDEX #425-052 TOP: 22.59 NW. INV IN: 17.00 (18" RCP)		
D513	STA: 66+04.44 (14.42 RT) TYPE "C" INLET PER FDOT INDEX #425-052 TOP: 22.57 SE. INV OUT: 16.88 (18" RCP) W. INV OUT: 16.88 (30" RCP)		
D519	STA: 66+80.52 (-165.46 LT) TYPE "P7" MANHOLE PER FDOT INDEX #425-010, 022 TOP: 23.18 S. INV IN: 14.25 (30" RCP) E. INV OUT: 13.34 (48" RCP) W. INV OUT: 13.34 (48" RCP)		
D520	STA: 43+77.02 (-7.55 LT) TYPE "P7" MANHOLE PER FDOT INDEX #425-010, 022 TOP: 24.00 E. INV IN: 14.92 (24" RCP) N. INV OUT: 14.92 (30" RCP)		

LEGEND	
	PROPERTY LINE
	WETLAND LINE
	PROPOSED BUILDING SETBACK
	PROPOSED LOT LINE
	PROPOSED NORMAL WATER LINE
	PROPOSED TOP OF BANK
	PROPOSED SPOT ELEVATION
	PROPOSED CONTOUR
	EXISTING CONTOUR
	PROPOSED STORM PIPE
	PROPOSED STORM STRUCTURE
	EXISTING WETLAND (FLAGGED BY CARTER ENVIRONMENTAL)
	MATCH LINE
	CONSERVATION EASEMENT SIGN

Kimley»Horn

© 2024 KIMLEY-HORN AND ASSOCIATES, INC.
200 S. ORANGE AVENUE, SUITE 600, ORLANDO, FL 32801
PHONE: 407-898-1511
WWW.KIMLEY-HORN.COM
REGISTRY NO. 696

FLORIDA LICENSE NUMBER
89984

CORY N. SILER, P.E.

KHA PROJECT
249027001

DATE
08/28/2024

SCALE: AS SHOWN

DESIGNED BY: CNS

DRAWN BY: MIM

CHECKED BY: CNS

DATE: 08/28/2024

LAGLER COUNTY

FLAGLER COUNTY

DETAILED PAVING,
GRADING, & DRAINAGE
PLAN

CRESSWIND AT FLAGLER
BEACH

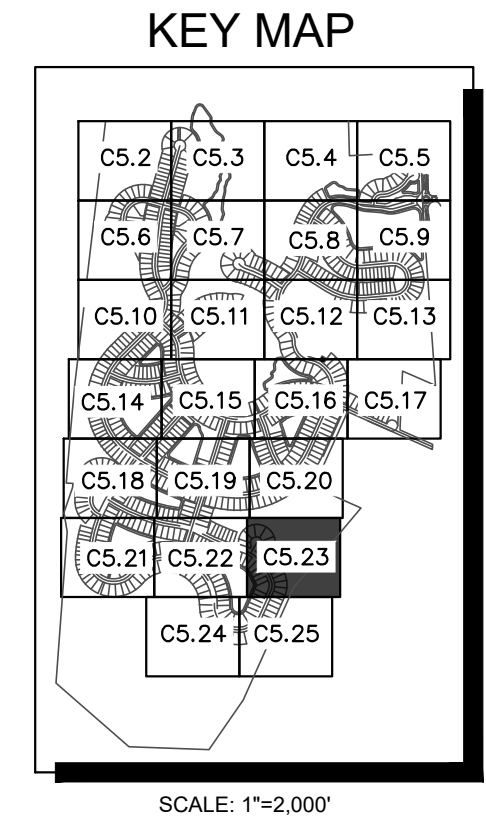
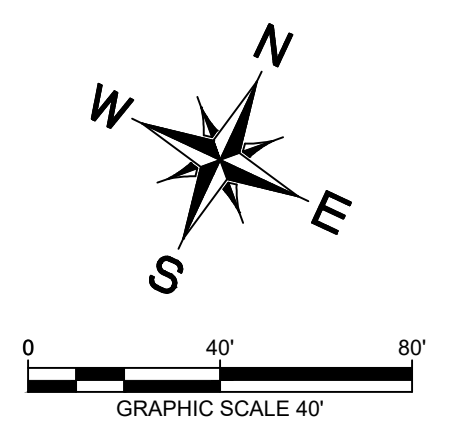
SHEET NUMBER
C5.22

REVISIONS

No.	DATE	REVISIONS
1	08/28/24	KHA
2	06/19/24	KHA
3	5/30/23	KHA

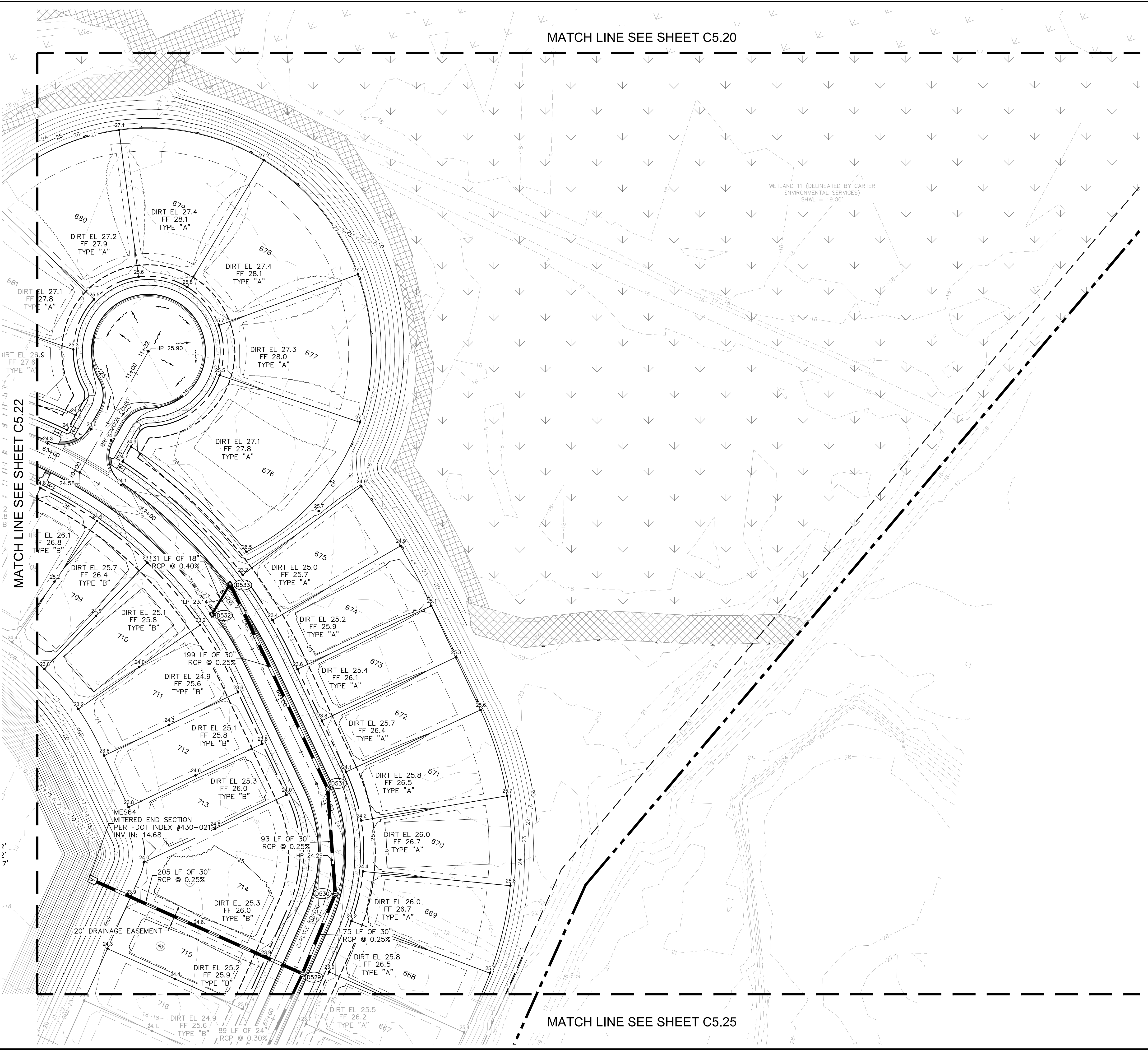
Plotted By: Busy, Mary. Date: August 30, 2024. 09:30:38am. File Path: \\DR...\\C:\Users\m249027001\OneDrive\Documents\PlanSheets\MASS GRADING - SOUTH\C5.2 - Grading Plan.dwg
 This document, together with the concepts and designs presented herein, is intended only for the specific purpose and client for which it was prepared. Reuse of any part of this document without written authorization and/or without the specific purpose and client for which it was prepared, is prohibited.

MATCH LINE SEE SHEET C5.20



STORM STRUCTURE TABLE	
STRUCTURE NAME:	DETAILS:
D529	STA: 57+47.03 (7.28 RT) TYPE "P7" MANHOLE PER FDOT INDEX #425-010, 022 TOP: 23.64 S. INV IN: 15.20 (24" RCP) N. INV IN: 15.20 (30" RCP) W. INV OUT: 15.20 (30" RCP)
D530	STA: 58+21.32 (7.35 RT) TYPE "P7" MANHOLE PER FDOT INDEX #425-010, 022 TOP: 24.00 NW. INV IN: 15.39 (30" RCP) S. INV OUT: 15.39 (30" RCP)
D531	STA: 59+11.05 (7.23 RT) TYPE "P7" MANHOLE PER FDOT INDEX #425-010, 022 TOP: 23.85 NW. INV IN: 15.62 (30" RCP) SE. INV OUT: 15.62 (30" RCP)
D532	STA: 60+85.10 (-14.42 LT) TYPE "C" INLET PER FDOT INDEX #425-052 TOP: 22.66 N. INV OUT: 16.24 (18" RCP)
D533	STA: 61+07.63 (14.42 RT) TYPE "C" INLET PER FDOT INDEX #425-052 TOP: 22.87 S. INV IN: 16.12 (18" RCP) SE. INV OUT: 16.12 (30" RCP)

LEGEND	
	PROPERTY LINE
	WETLAND LINE
	PROPOSED BUILDING SETBACK
	PROPOSED LOT LINE
	PROPOSED NORMAL WATER LINE
	PROPOSED TOP OF BANK
	PROPOSED SPOT ELEVATION
	PROPOSED CONTOUR
	EXISTING CONTOUR
	PROPOSED STORM PIPE
	PROPOSED STORM STRUCTURE
	EXISTING WETLANDS (FLAGGED BY CARTER ENVIRONMENTAL)
	MATCH LINE
	CONSERVATION EASEMENT SIGN



MATCH LINE SEE SHEET C5.25

Kimley»Horn

© 2024 KIMLEY-HORN AND ASSOCIATES, INC.
200 S. ORANGE AVENUE, SUITE 600, ORLANDO, FL 32801
PHONE: 407-898-1511
WWW.KIMLEY-HORN.COM
REGISTRY No. 696

CRESSWIND AT FLAGLER BEACH

DETAILED PAVING, GRADING, & DRAINAGE PLAN

FLORIDA

FLAGLER COUNTY

LICENSED PROFESSIONAL

CORY N. SILER, P.E.

FLORIDA LICENSE NUMBER 89984

DATE: 08/28/2024

KHA PROJECT 249027001

DATE 08/28/2024

SCALE AS SHOWN

DESIGNED BY: CNS

DRAWN BY: MIM

CHECKED BY: CNS

COUNTY COMMENTS #3

COUNTY COMMENTS #2

COUNTY COMMENTS #1

REVISIONS

No. DATE BY

SHEET NUMBER

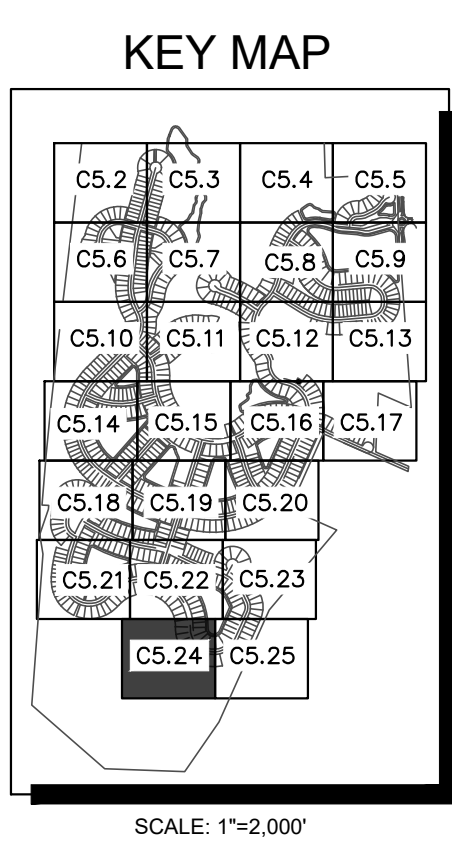
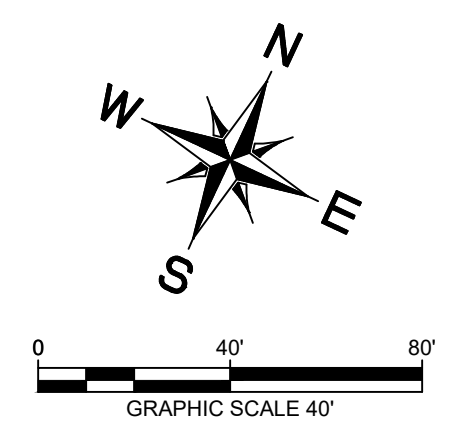
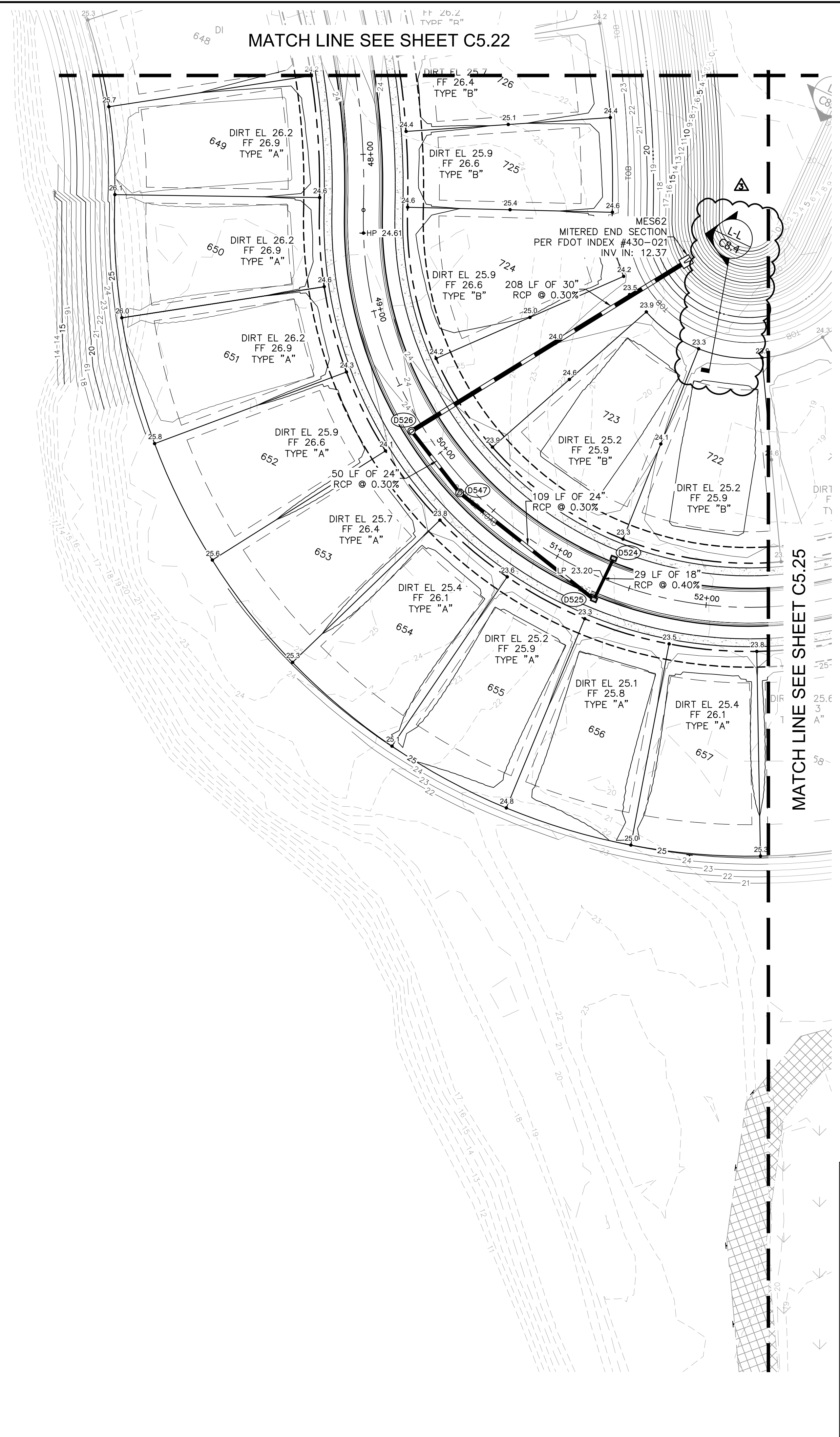
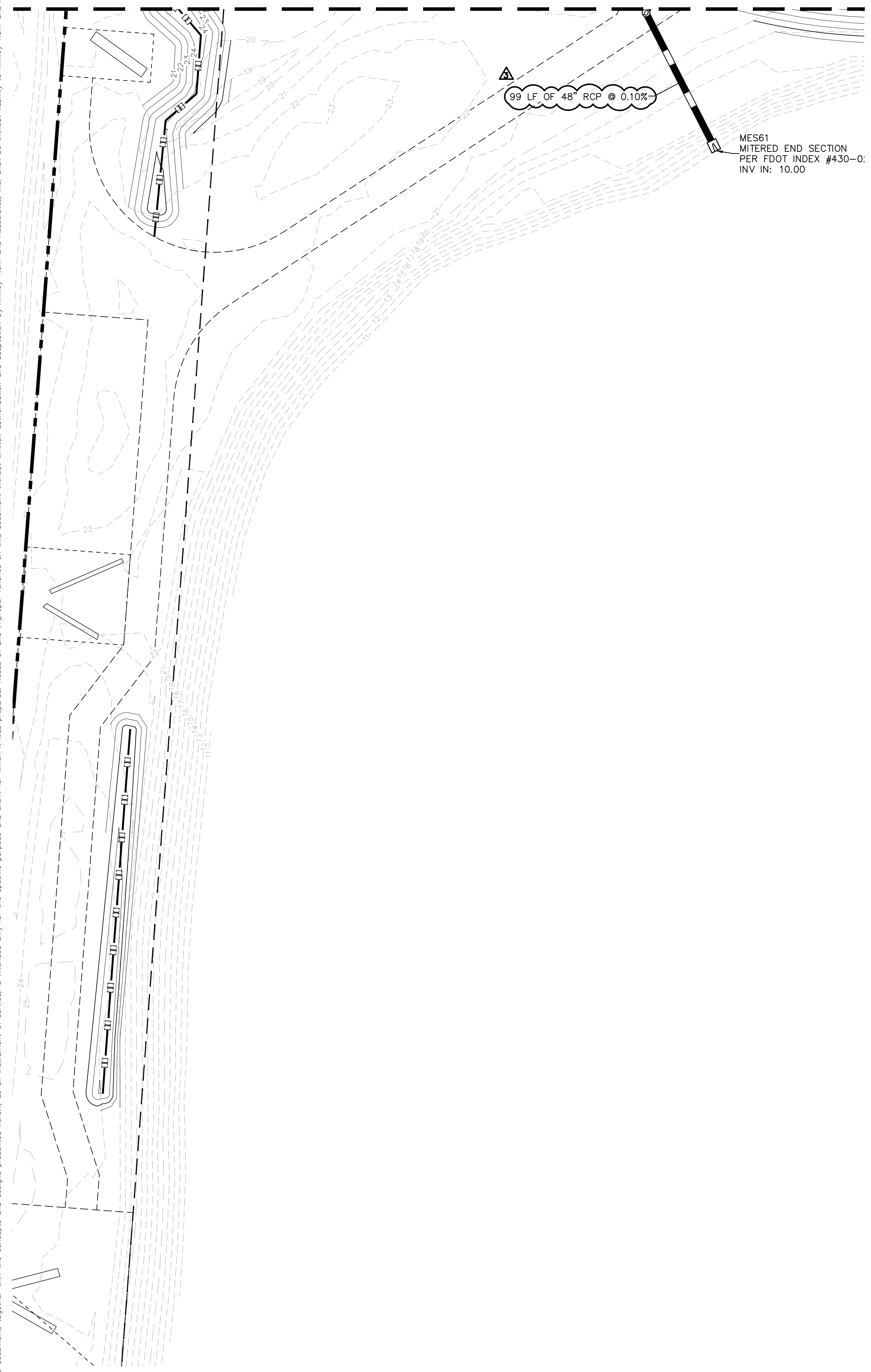
C5.23

Plotted By: Busy, Mary, Date: August 30, 2024, 09:31:00am File Path: K:\ORL_Civil\249027001-Eggle Lake\CADD\CONSTR\PlanSheets\MASS GRADING - SOUTH\C5.23 - Grading Plan.dwg
 This document, together with the concepts and designs presented herein, is an instrument of service, as an instrument of service, is intended only for the specific purpose and client for which it was prepared. Reuse of and improper reliance on this document without written authorization and adaptation by Kimley-Horn and Associates, Inc. shall be without liability to Kimley-Horn and Associates, Inc.

Plotted By: Busby, Mary, Date: August 30, 2024, 09:31:30am File Path: K:\ORL\Civil\249027001-Eggle Lake\CADD\CONSTR\PlanSheets\MASS GRADING - SOUTH\C5.2 - Grading Plan.dwg
 This document, together with the concepts and designs presented herein, is intended only for the specific purpose and client for which it was prepared. Reuse of and improper reliance on this document without written authorization and adaptation by Kimley-Horn and Associates, Inc. shall be without liability to Kimley-Horn and Associates, Inc.

MATCH LINE SEE SHEET C5.21

MATCH LINE SEE SHEET C5.22



STORM STRUCTURE TABLE	
STRUCTURE NAME:	DETAILS:
D524	STA: 51+33.75 (-14.42 LT) TYPE "C" INLET PER FDOT INDEX #425-052 TOP: 22.73 S. INV OUT: 18.30 (18" RCP)
D525	STA: 51+31.95 (14.42 RT) TYPE "C" INLET PER FDOT INDEX #425-052 TOP: 22.73 N. INV IN: 18.18 (18" RCP) W. INV OUT: 15.84 (24" RCP)
D526	STA: 49+78.70 (7.32 RT) TYPE "P7" MANHOLE PER FDOT INDEX #425-010, 022 TOP: 23.82 SE. INV IN: 15.37 (24" RCP) NE. INV OUT: 13.00 (30" RCP)
D547	STA: 31+72.54 (-3637.12 LT) TYPE "J7" MANHOLE PER FDOT INDEX #425-010, 022 TOP: 23.59 E. INV IN: 15.52 (24" RCP) NW. INV OUT: 15.52 (24" RCP)

LEGEND	
	PROPERTY LINE
	WETLAND LINE
	PROPOSED BUILDING SETBACK
	PROPOSED LOT LINE
	PROPOSED NORMAL WATER LINE
	PROPOSED TOP OF BANK
	PROPOSED SPOT ELEVATION
	PROPOSED CONTOUR
	EXISTING CONTOUR
	PROPOSED STORM PIPE
	PROPOSED STORM STRUCTURE
	EXISTING WETLANDS (FLAGGED BY CARTER ENVIRONMENTAL)
	MATCH LINE
	CONSERVATION EASEMENT SIGN

NO.	REVISIONS	DATE	BY

Kimley»Horn

© 2024 KIMLEY-HORN AND ASSOCIATES, INC.
 200 S. ORANGE AVENUE, SUITE 600, ORLANDO, FL 32801
 PHONE: 407-898-1511
 WWW.KIMLEY-HORN.COM
 REGISTRY NO. 696

LICENSED PROFESSIONAL	CORY N. STILER, P.E.
KHA PROJECT	249027001
DATE	08/28/2024
DESIGNED BY:	CNS
DRAWN BY:	MMM
CHECKED BY:	CNS
DATE:	08/28/2024

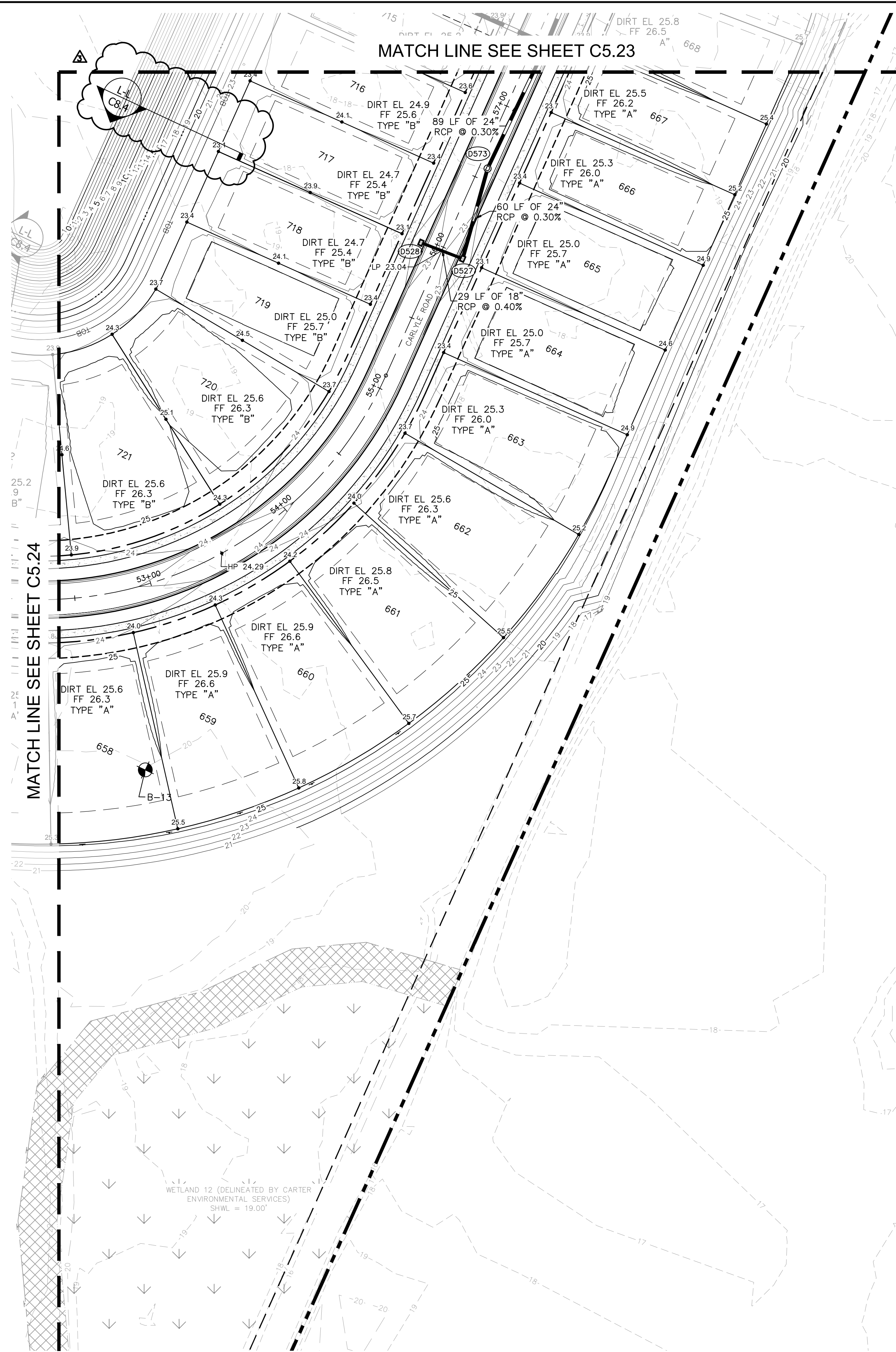
**DETAILED PAVING,
GRADING, & DRAINAGE
PLAN**

**CRESSWIND AT FLAGLER
BEACH**

FLORIDA

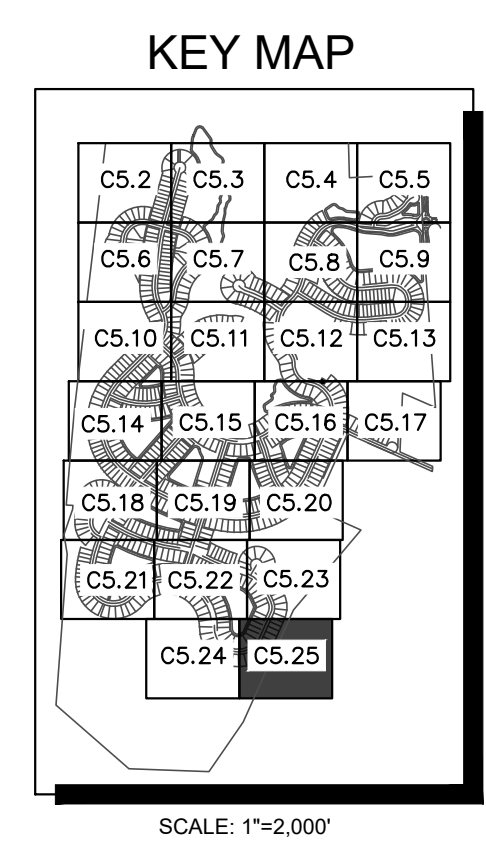
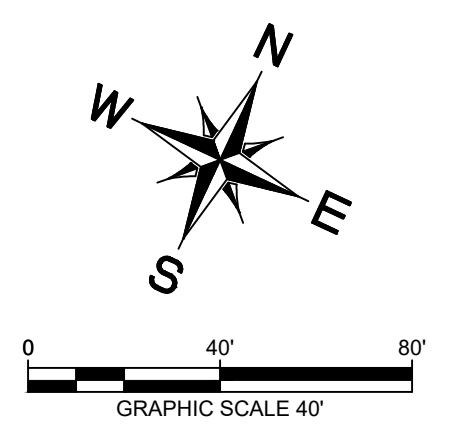
SHEET NUMBER
C5.24

Plotted By: Busby, Mary, Date: August 30, 2024, 09:31:52am, File Path: K:\ORL\Civil\249027001-Eggle Lake\CADD\CONSTR\PlanSheets\MASS GRADING - SOUTH\C5.2 - Grading Plan.dwg
 This document, together with the concepts and designs presented herein, is intended only for the specific purpose and client for which it was prepared. Reuse of and improper reliance on this document without written authorization and adaptation by Kimley-Horn and Associates, Inc. shall be without liability to Kimley-Horn and Associates, Inc.



MATCH LINE SEE SHEET C5.23

MATCH LINE SEE SHEET C5.24



STORM STRUCTURE TABLE	
STRUCTURE NAME:	DETAILS:
D527	STA: 55+98.30 (14.42 RT) TYPE "C" INLET PER FDOT INDEX #425-052 TOP: 22.56 W. INV IN: 15.65 (18" RCP) N. INV OUT: 15.65 (24" RCP)
D528	STA: 55+98.78 (-14.42 LT) TYPE "C" INLET PER FDOT INDEX #425-052 TOP: 22.56 E. INV OUT: 15.76 (18" RCP)
D573	STA: 56+58.10 (5.29 RT) TYPE "P7" MANHOLE PER FDOT INDEX #425-010, 022 TOP: 23.23 S. INV IN: 15.47 (24" RCP) N. INV OUT: 15.47 (24" RCP)

LEGEND	
	PROPERTY LINE
	WETLAND LINE
	PROPOSED BUILDING SETBACK
	PROPOSED LOT LINE
	PROPOSED NORMAL WATER LINE
	PROPOSED TOP OF BANK
	PROPOSED SPOT ELEVATION
	PROPOSED CONTOUR
	EXISTING CONTOUR
	PROPOSED STORM PIPE
	PROPOSED STORM STRUCTURE
	EXISTING WETLANDS (FLAGGED BY CARTER ENVIRONMENTAL)
	MATCH LINE
	CONSERVATION EASEMENT SIGN

Kimley»Horn

© 2024, KIMLEY-HORN AND ASSOCIATES, INC.
 200 S. ORANGE AVENUE, SUITE 600, ORLANDO, FL 32801
 PHONE: 407-898-1511
 WWW.KIMLEY-HORN.COM
 REGISTRY No. 696

COUNTY COMMENTS #3 08/28/24 KHA
 COUNTY COMMENTS #2 06/19/24 KHA
 COUNTY COMMENTS #1 5/30/23 KHA

REVISIONS
 No. DATE BY

KHA PROJECT 249027001
 DATE 08/28/2024
 SCALE: AS SHOWN
 DESIGNED BY: CNS
 DRAWN BY: MIM
 CHECKED BY: CNS

LICENSED PROFESSIONAL
 CORY N. STILER, P.E.
 FLORIDA LICENSE NUMBER 89984
 DATE: 08/28/2024

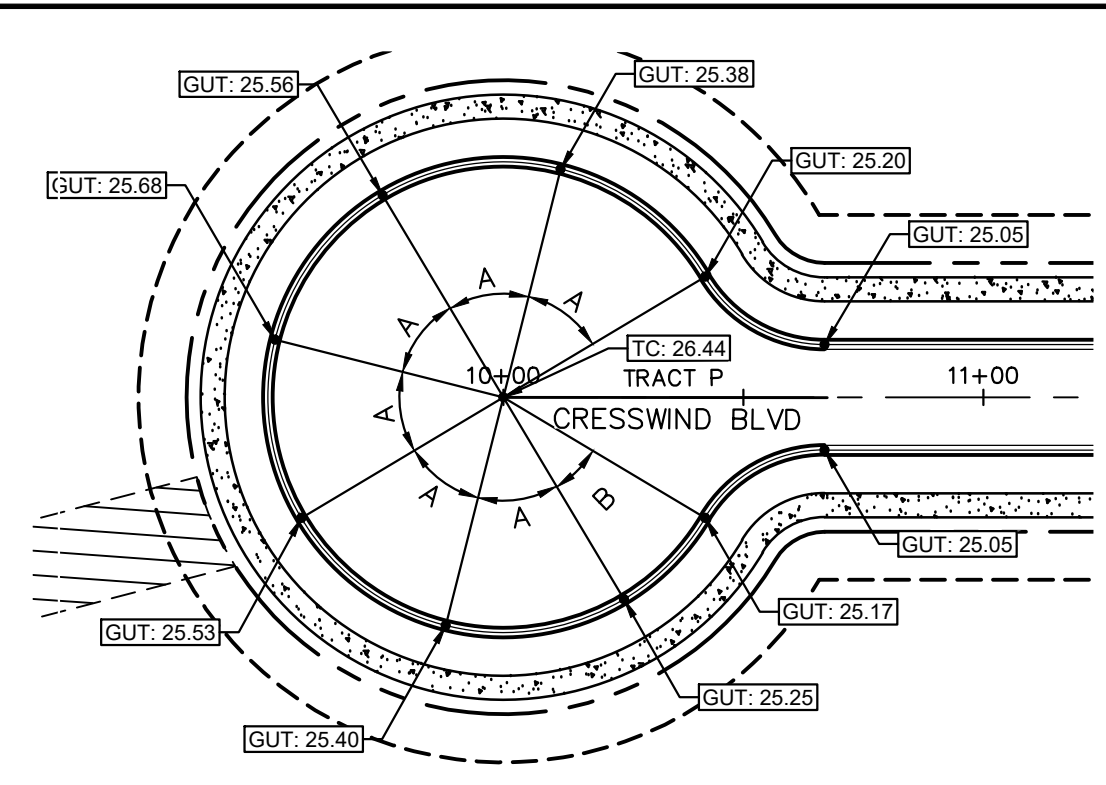
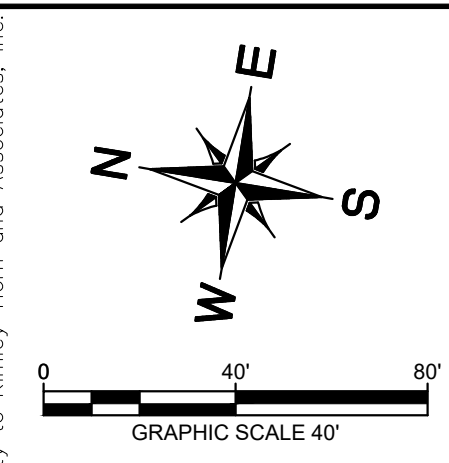
CRESSWIND AT FLAGLER BEACH

FLAGLER COUNTY FLORIDA

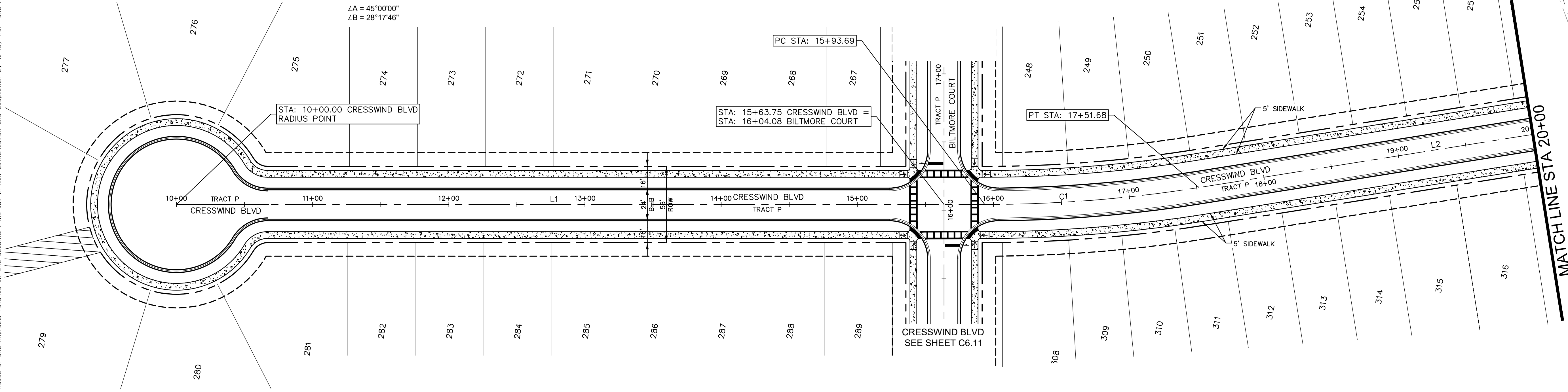
DETAILED PAVING, GRADING, & DRAINAGE PLAN

SHEET NUMBER
C5.25

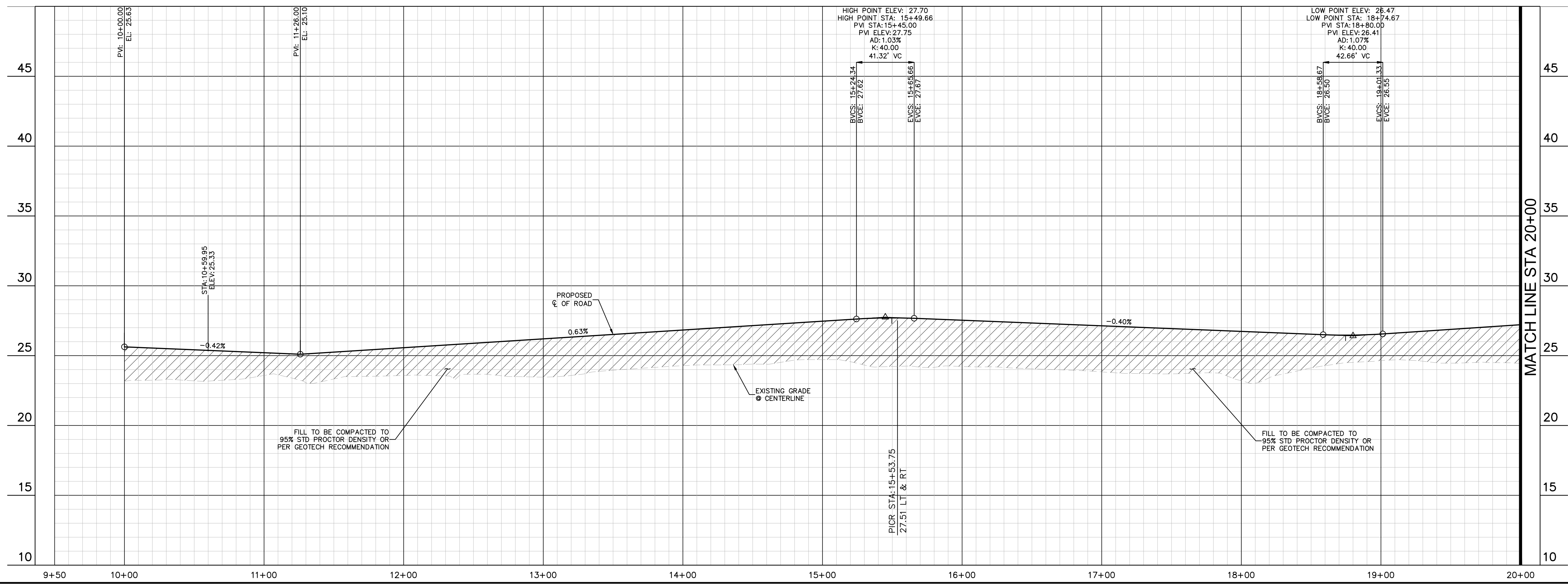
Plotted By: Busby, Mary. Date: August 26, 2024. 01:45:14pm. File Path: K:\GRL\Civil\249027001-Eagle Lake\CADD\CONSTR\PlanSheets\MASS GRADING - SOUTH\C6.0 - Paving P&P.dwg
 This document, together with the concepts and designs presented herein, as an instrument of service, is intended only for the specific purpose and client for which it was prepared. Reuse of and improper reliance on this document without written authorization and adaptation by Kimley-Horn and Associates, Inc. shall be without liability to Kimley-Horn and Associates, Inc.



CUL-DE-SAC DETAIL "A"
SCALE: 1" = 40'

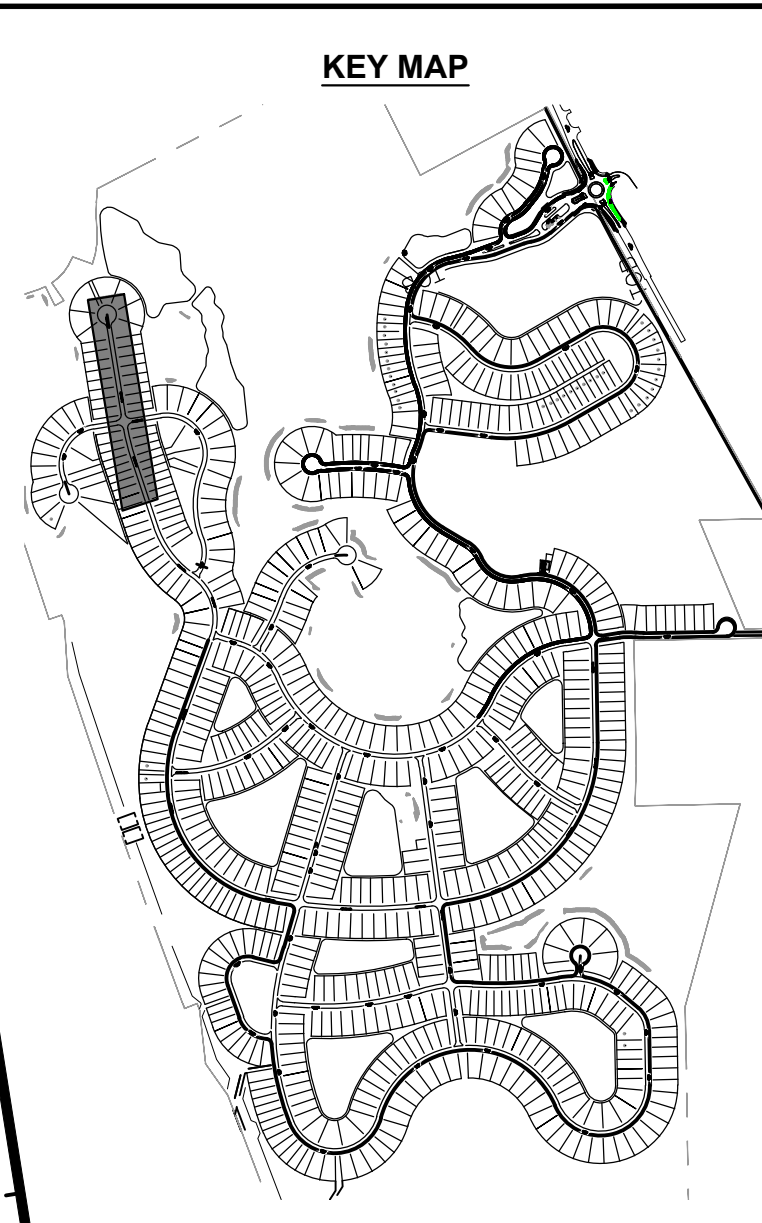


CRESSWIND BLVD



CURVE TABLE						
CURVE	RADIUS	LENGTH	CHORD BEARING	CHORD	DELTA	TANGENT
C1	1000.00'	158.00'	S13°48'06"E	157.83'	9°03'09"	79.16'

LINE TABLE		
LINE	LENGTH	BEARING
L1	593.69	S9°16'31.05"E
L2	381.42	S18°19'40.36"E



REVISIONS			
No.	DATE	BY	REVISIONS
1	08/28/24	KHA	COUNTY COMMENTS #3
2	06/19/24	KHA	COUNTY COMMENTS #2
3	5/30/23	KHA	COUNTY COMMENTS #1

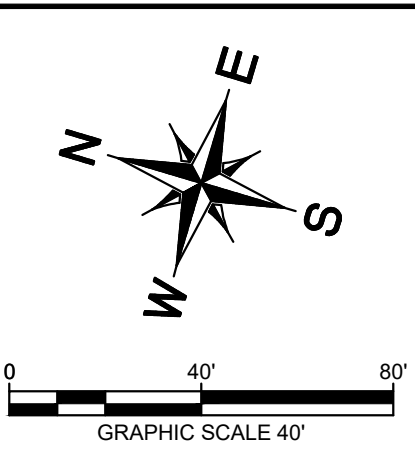
Kimley»Horn
 © 2024 KIMLEY-HORN AND ASSOCIATES, INC.
 200 S. ORANGE AVENUE, SUITE 600, ORLANDO, FL 32801
 PHONE: 407-898-1511
 WWW.KIMLEY-HORN.COM
 REGISTRY No. 696

LICENSED PROFESSIONAL	CORY N. STILER, P.E.
DATE	08/28/2024
SCALE	AS SHOWN
DESIGNED BY	CNS
DRAWN BY	MM
CHECKED BY	CNS
DATE	08/28/2024

CRESSWIND AT FLAGLER BEACH
 PAVING PLAN & PROFILE -
 CRESSWIND BLVD

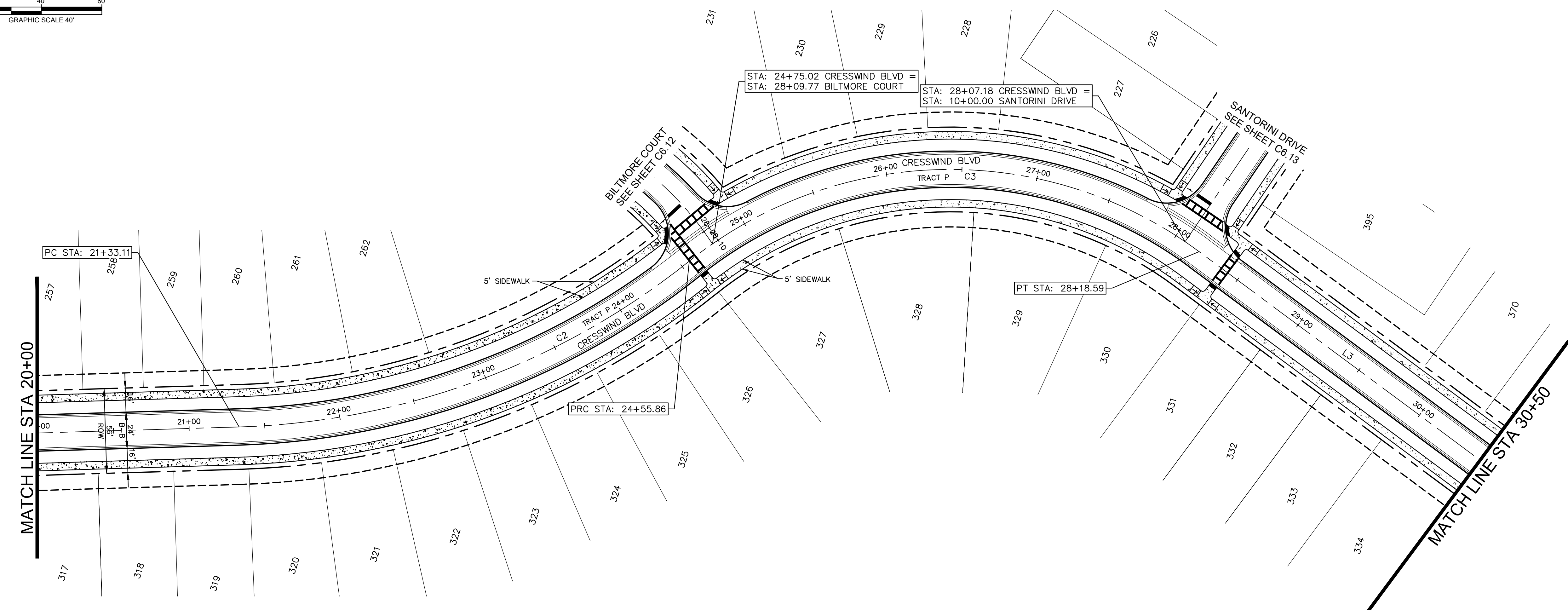
SHEET NUMBER	C6.1
FLAGLER COUNTY	FLORIDA

Plotted By: Busby, Mary, Date: August 26, 2024, 01:45:27pm, File Path: K:\ORL_Civil\249027001-Flagler\249027001-Flagler\CONSTR\PlanSheets\MASS GRADING - SOUTH\C6.0 - Paving_P&P.dwg
 This document, together with the concepts and designs presented herein, is an instrument of service, and its use is intended only for the specific purpose and client for which it was prepared. Reuse of and improper reliance on this document without written authorization and adaptation by Kimley-Horn and Associates, Inc. shall be without liability to Kimley-Horn and Associates, Inc.

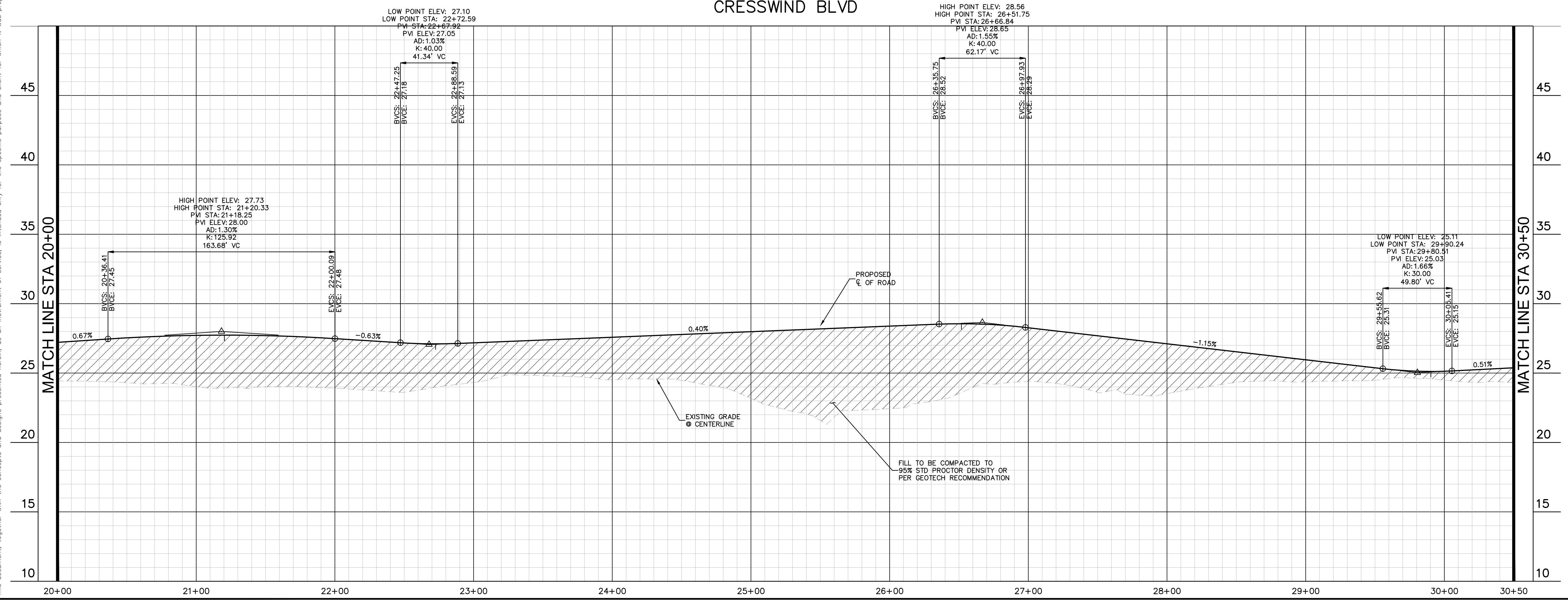


CURVE TABLE						
CURVE	RADIUS	LENGTH	CHORD BEARING	CHORD	DELTA	TANGENT
C2	500.00'	322.75'	S36°49'13"E	317.18'	36°59'05"	167.22'
C3	276.00'	362.72'	S17°39'47"E	337.18'	75°17'57"	212.93'

LINE TABLE		
LINE	LENGTH	BEARING
L3	535.70	S19°59'11.48"W

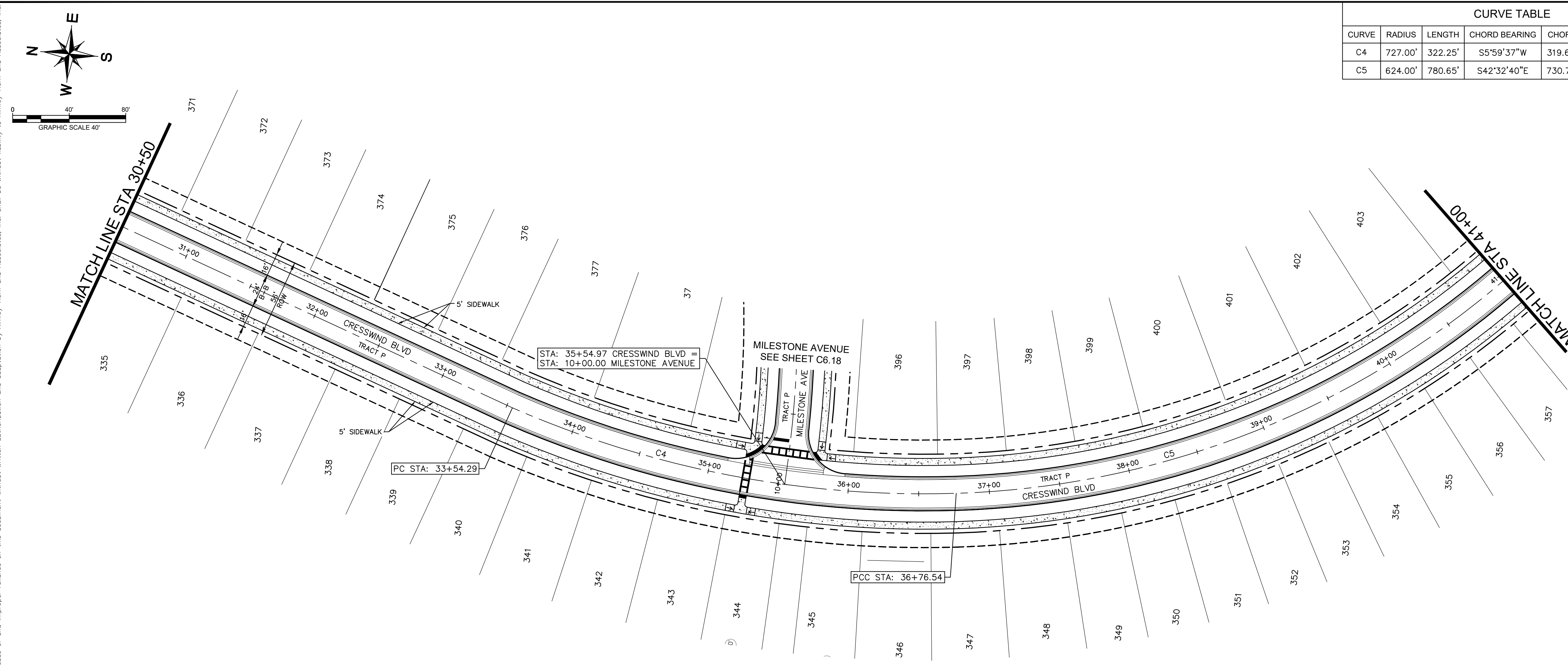


CRESSWIND BLVD

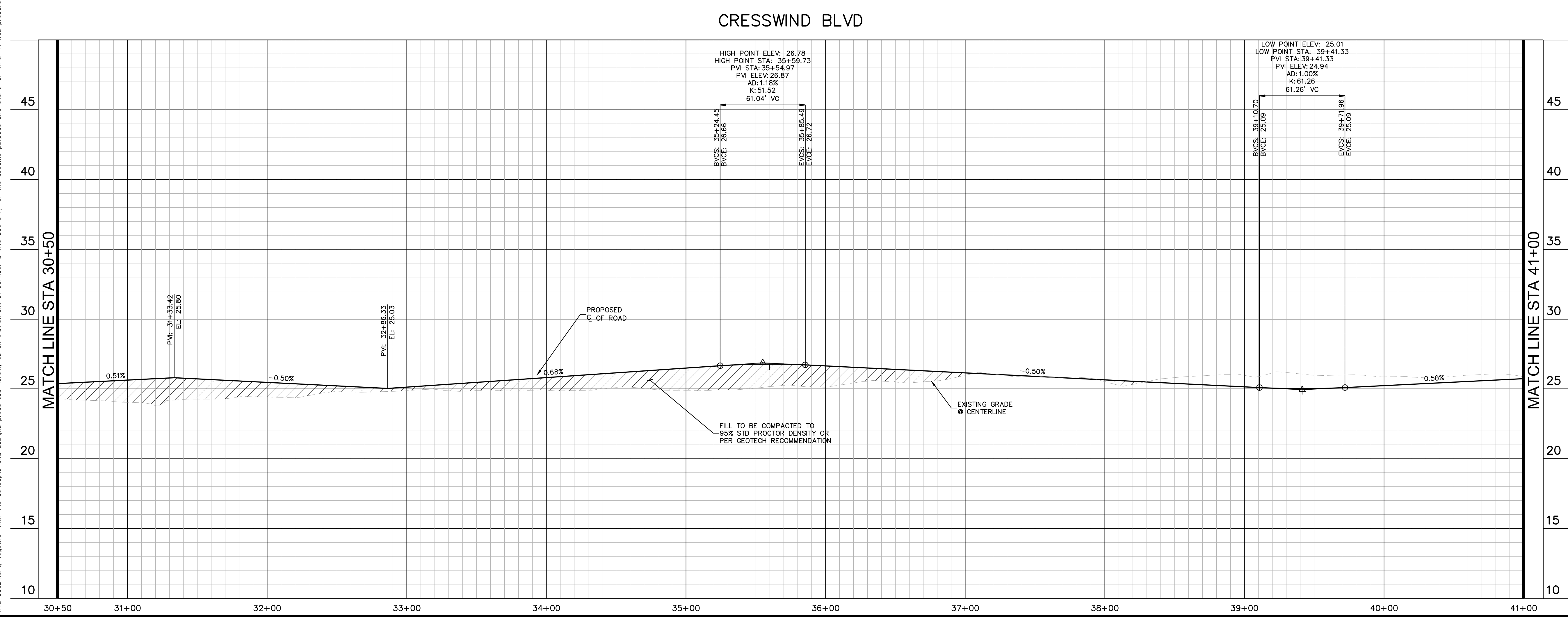
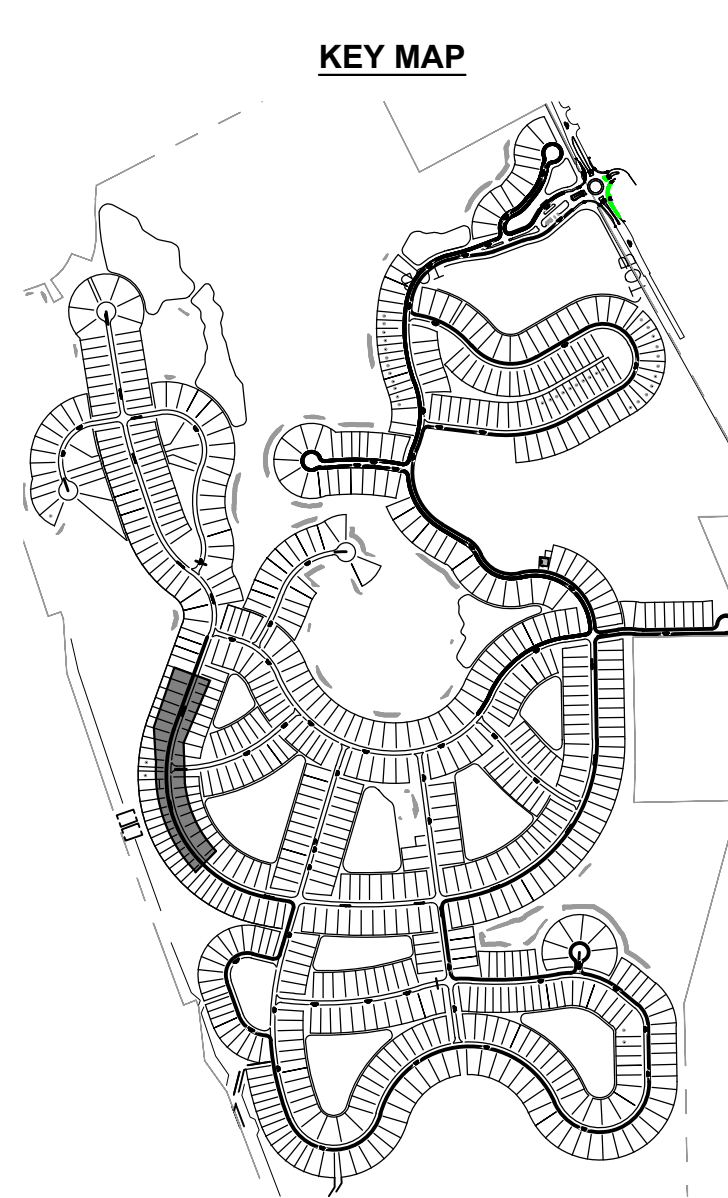


		COUNTY COMMENTS #3 COUNTY COMMENTS #2 COUNTY COMMENTS #1		DATE BY
		08/28/24 KHA 06/19/24 KHA 5/30/23 KHA		No.
CRESSWIND AT FLAGLER BEACH		PAVING PLAN & PROFILE - CRESSWIND BLVD		FLORIDA
KHA PROJECT 249027001 DATE 08/28/2024 SCALE AS SHOWN DESIGNED BY: CNS DRAWN BY: MIM CHECKED BY: CNS		LICENSED PROFESSIONAL CORY N. STILER, P.E. FLORIDA LICENSE NUMBER 89984 DATE: 08/28/2024		SHEET NUMBER C6.2

Plotted By: Busby, Mary, Date: August 26, 2024, 01:45:37pm, File Path: K:\ORL\Civil\249027001-Eggle Lake\CADD\CONSTR\PlanSheets\MASS GRADING - SOUTH\VC6.0 - Paving P&P.dwg
 This document, together with the concepts and designs presented herein, is an instrument of service, and its use is intended only for the specific purpose and client for which it was prepared. Reuse or improper reliance on this document without written authorization and adaptation by Kimley-Horn and Associates, Inc. shall be without liability to Kimley-Horn and Associates, Inc.



CURVE TABLE						
CURVE	RADIUS	LENGTH	CHORD BEARING	CHORD	DELTA	TANGENT
C4	727.00'	322.25'	S5°59'37"W	319.62'	25°23'49"	163.82'
C5	624.00'	780.65'	S42°32'40"E	730.73'	71°40'45"	450.70'



Kimley»Horn

© 2024 KIMLEY-HORN AND ASSOCIATES, INC.
 200 S. ORANGE AVENUE, SUITE 600, ORLANDO, FL 32801
 PHONE: 407-898-1511
 WWW.KIMLEY-HORN.COM
 REGISTRY No. 696

DATE: 08/28/2024

REVISIONS

No.	DATE	BY
1	08/28/24	KHA
2	06/19/24	KHA
3	05/30/23	KHA

LICENSED PROFESSIONAL: CORY N. SITLER, P.E.
 FLORIDA LICENSE NUMBER: 89984

KHA PROJECT: 249027001

DATE: 08/28/2024

SCALE: AS SHOWN

DESIGNED BY: CNS

DRAWN BY: MIM

CHECKED BY: CNS

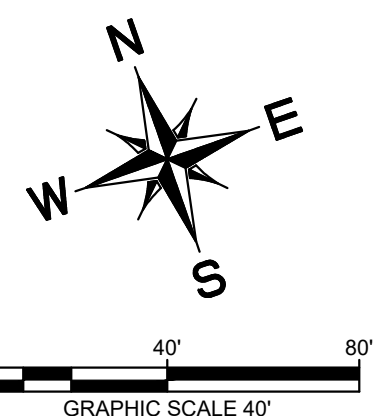
CRESSWIND AT FLAGLER BEACH

PAVING PLAN & PROFILE - CRESSWIND BLVD

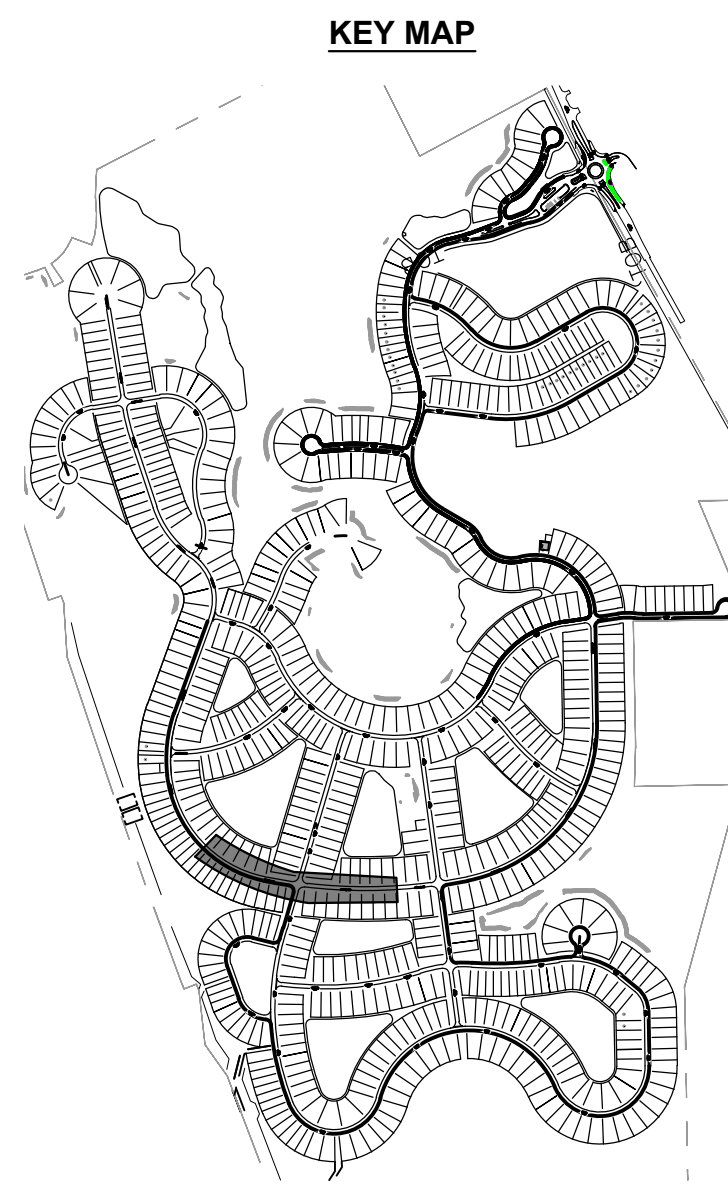
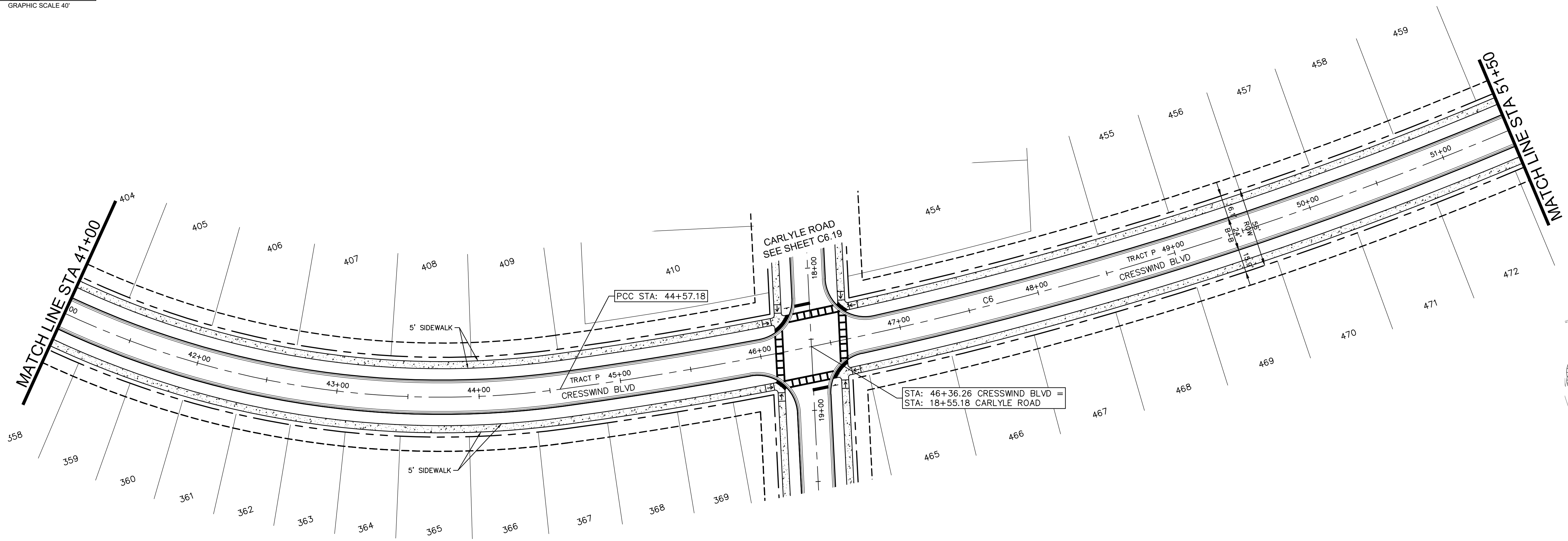
FLORIDA

SHEET NUMBER: **C6.3**

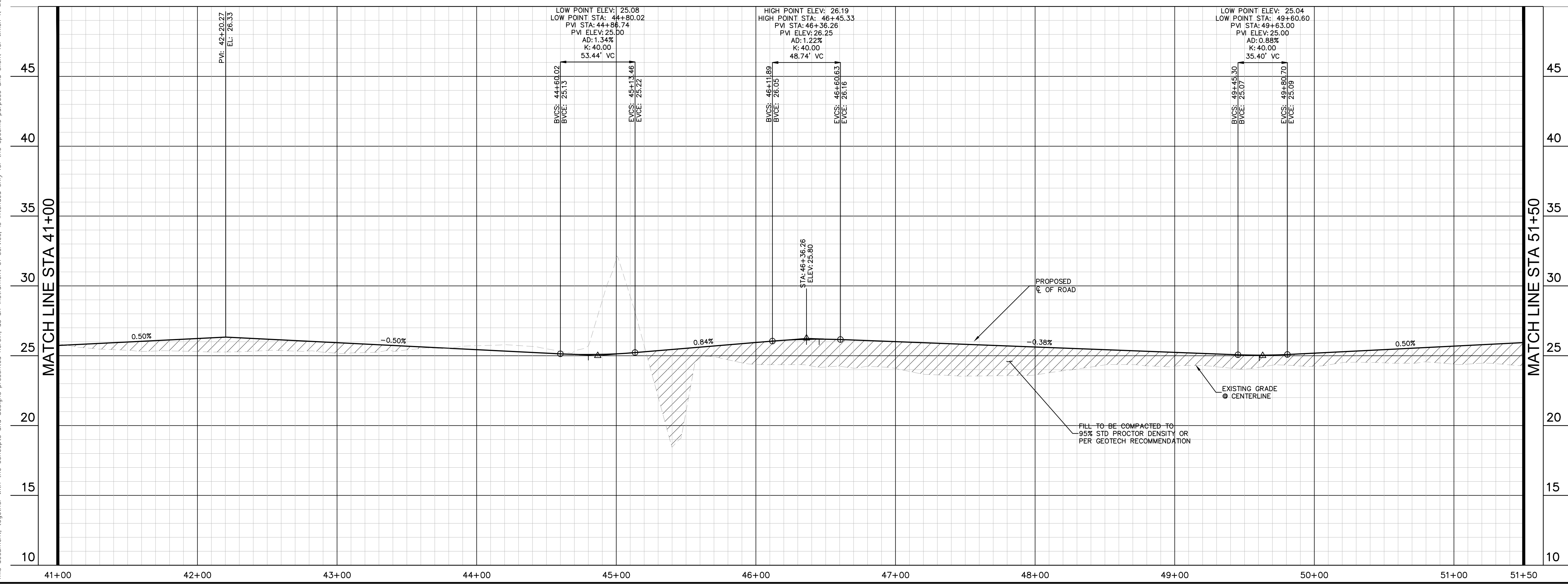
Plotted By: Busby, Mary, Date: August 26, 2024, 01:45:47pm, File Path: K:\ORL\Civil\249027001-Edgie Lake\CADD\CONSTR\PlanSheets\MASS GRADING - SOUTH\C6.0 - Paving P&P.dwg
 This document, together with the concepts and designs presented herein, is intended only for the specific purpose and client for which it was prepared. Reuse of and improper reliance on this document without written authorization and adaptation by Kimley-Horn and Associates, Inc. shall be without liability to Kimley-Horn and Associates, Inc.



CURVE TABLE						
CURVE	RADIUS	LENGTH	CHORD BEARING	CHORD	DELTA	TANGENT
C6	2616.00'	1064.94'	N89°57'14"E	1057.60'	23°19'28"	539.95'

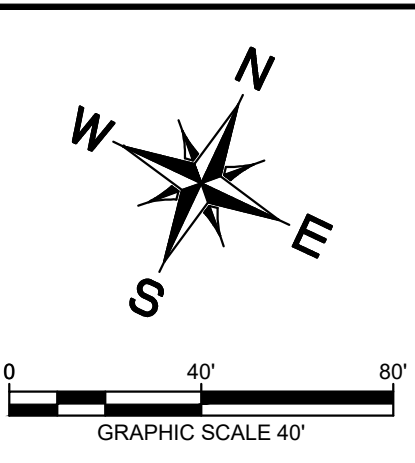


CRESSWIND BLVD

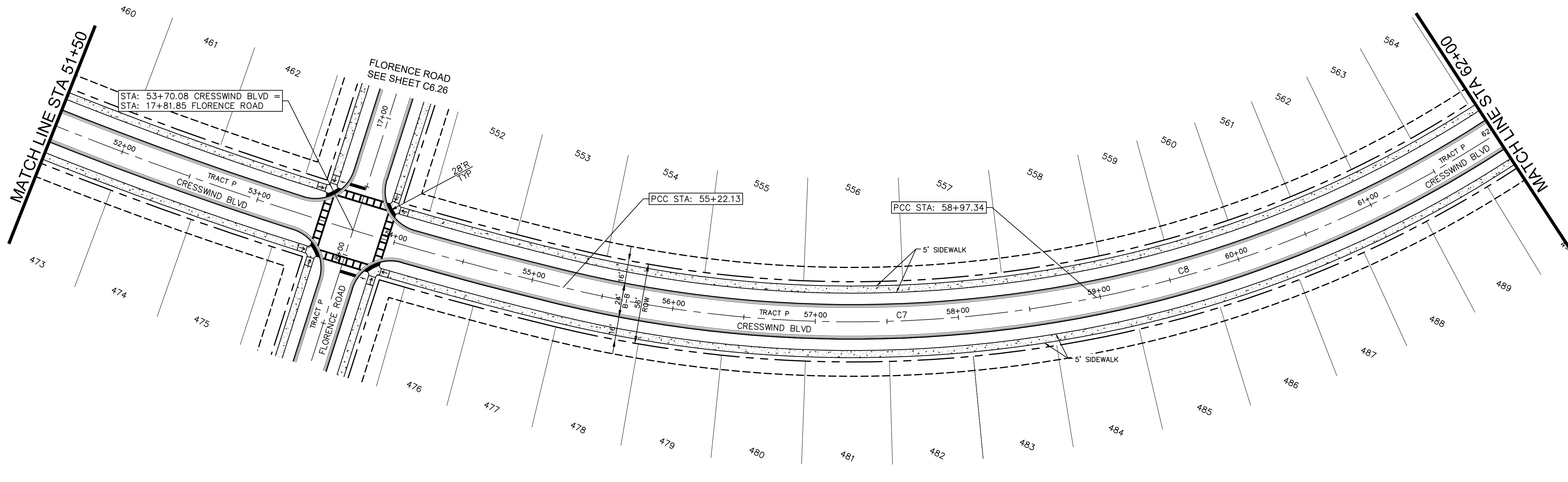
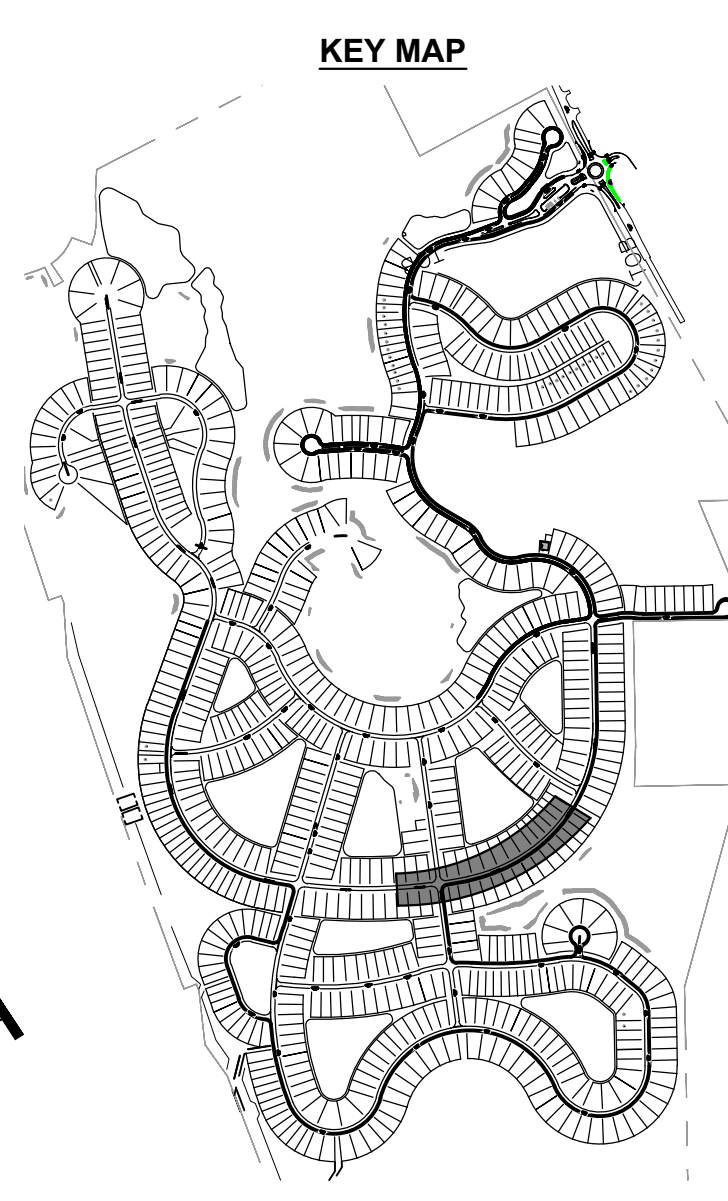


	LICENSED PROFESSIONAL CORY N. STILER, P.E. FLORIDA LICENSE NUMBER 89984	COUNTY COMMENTS #3 COUNTY COMMENTS #2 COUNTY COMMENTS #1	DATE 08/28/24 06/19/24 5/30/23
	KHA PROJECT 249027001	DATE 08/28/2024	SCALE AS SHOWN
CRESSWIND AT FLAGLER BEACH	PAVING PLAN & PROFILE - CRESSWIND BLVD	FLAGLER COUNTY FLORIDA	SHEET NUMBER C6.4

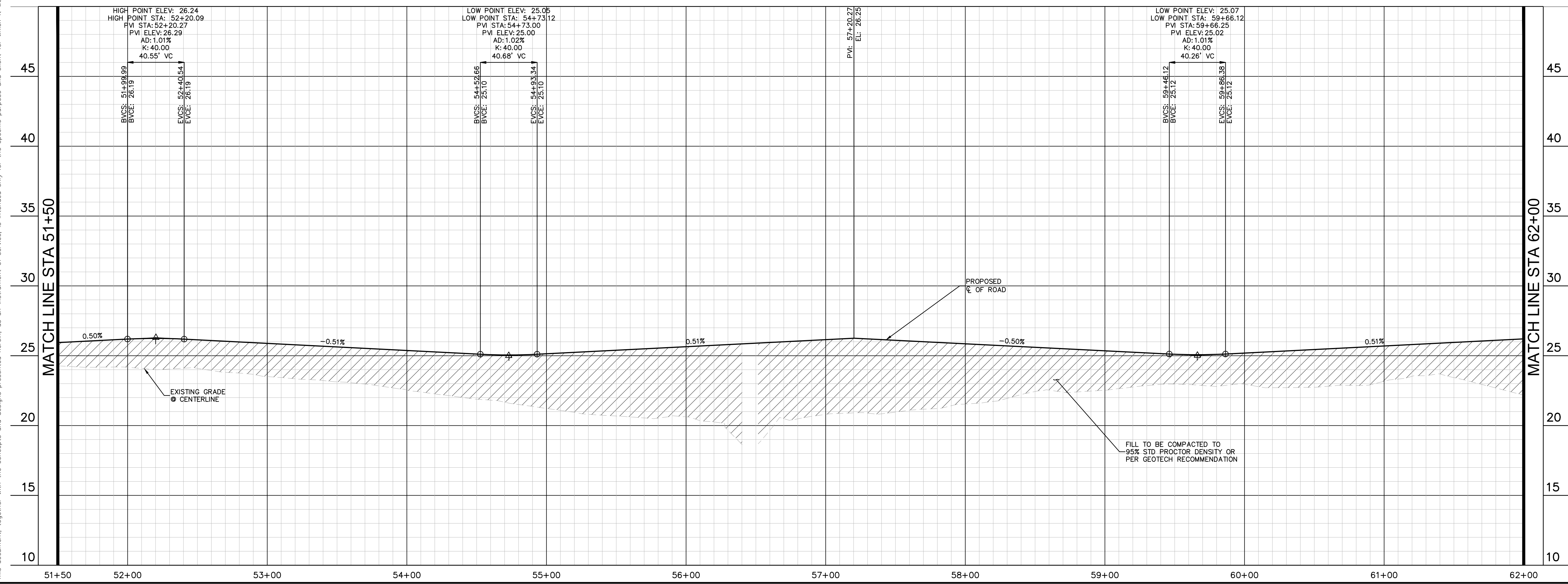
Plotted By: Busby, Mary, Date: August 26, 2024, 01:46:04pm File Path: K:\ORL\Civil\249027001-Edgic Lake\CADD\CONSTR\PlanSheets\MASS GRADING - SOUTH\VC6.0 - Paving P&P.dwg
 This document, together with the concepts and designs presented herein, is intended only for the specific purpose and client for which it was prepared. Reuse of and improper reliance on this document without written authorization and adaptation by Kimley-Horn and Associates, Inc. shall be without liability to Kimley-Horn and Associates, Inc.



CURVE TABLE						
CURVE	RADIUS	LENGTH	CHORD BEARING	CHORD	DELTA	TANGENT
C7	860.00'	375.22'	N65°47'33"E	372.25'	24°59'53"	190.64'
C8	800.00'	758.38'	N26°08'10"E	730.30'	54°18'53"	410.39'



CRESSWIND BLVD



No.	REVISIONS	DATE
1	COUNTY COMMENTS #3	08/28/24 KHA
2	COUNTY COMMENTS #2	06/19/24 KHA
3	COUNTY COMMENTS #1	5/30/23 KHA

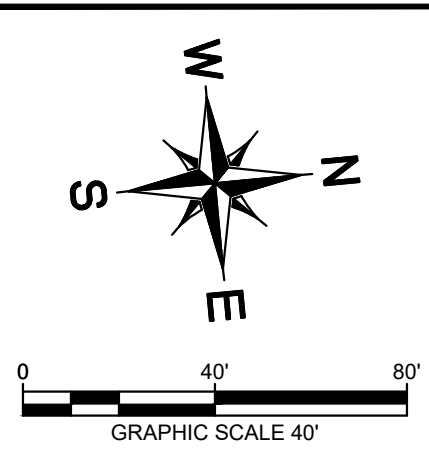
Kimley»Horn
 © 2024 KIMLEY-HORN AND ASSOCIATES, INC.
 200 S. ORANGE AVENUE, SUITE 600, ORLANDO, FL 32801
 PHONE: 407-898-1511
 WWW.KIMLEY-HORN.COM
 REGISTRY No. 696

LICENSED PROFESSIONAL	CORY N. STILER, P.E.
FLORIDA LICENSE NUMBER	89984
DATE	08/28/2024
KHA PROJECT	249027001
DATE	08/28/2024
SCALE	AS SHOWN
DESIGNED BY	CNS
DRAWN BY	MMM
CHECKED BY	CNS

CRESSWIND AT FLAGLER BEACH
 PAVING PLAN & PROFILE -
 CRESSWIND BLVD

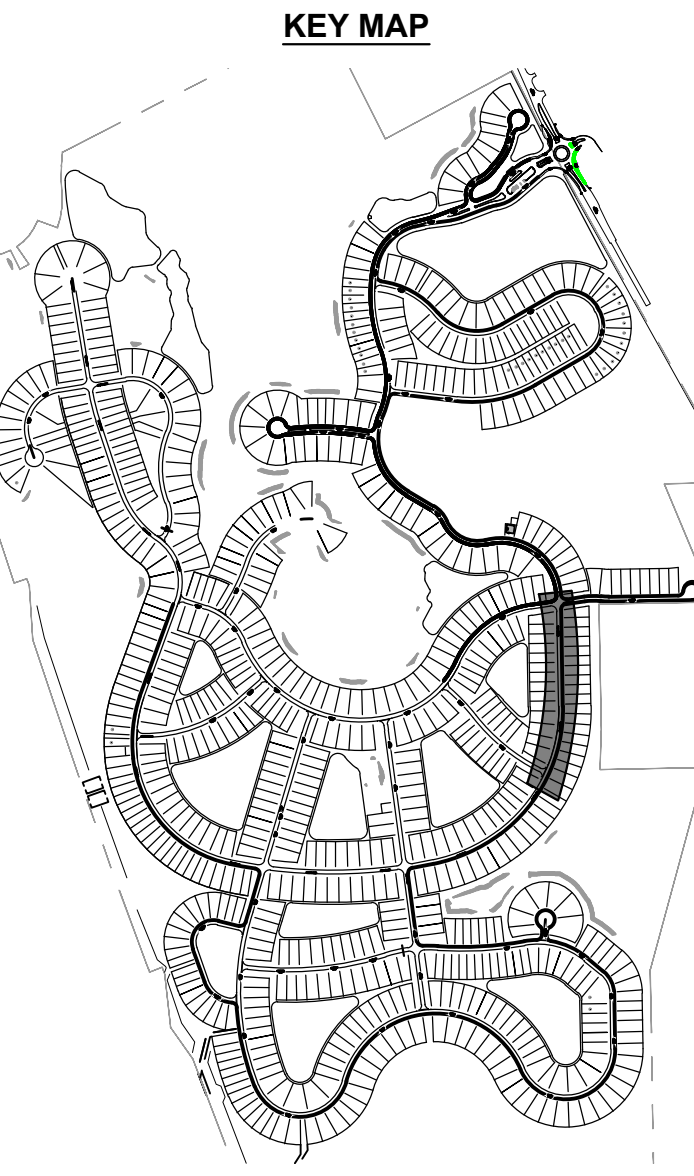
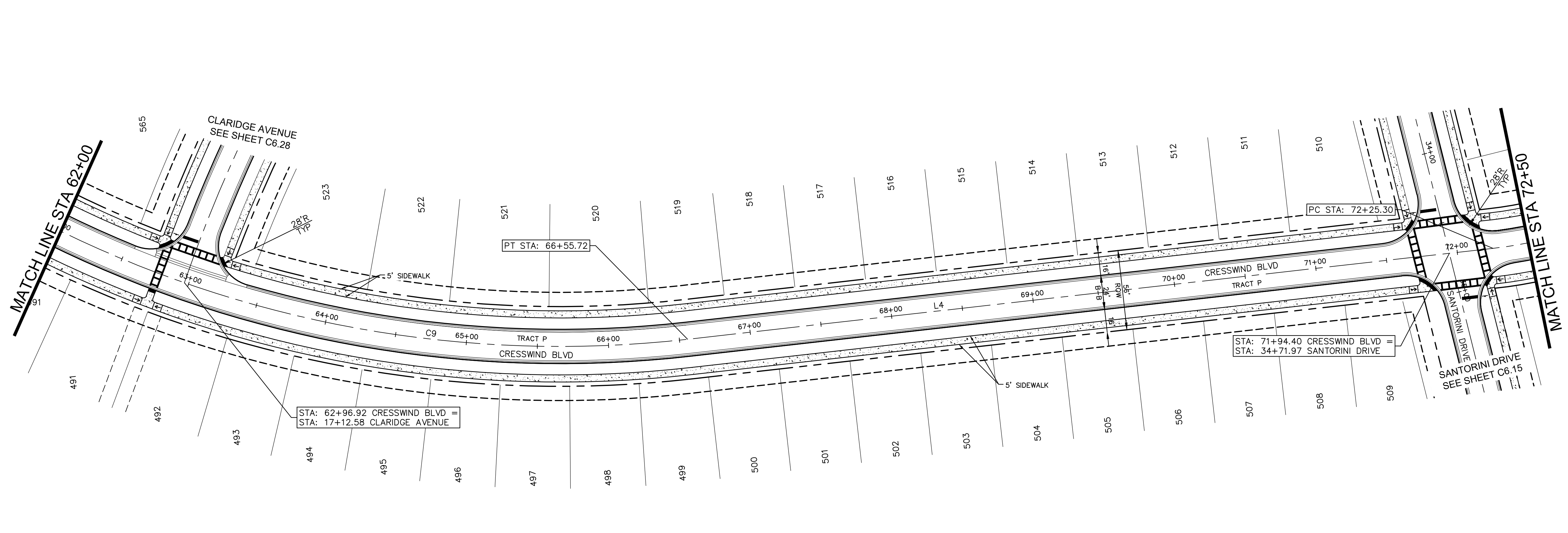
FLAGLER COUNTY FLORIDA
 SHEET NUMBER
C6.5

Plotted By: Busby, Mary, Date: August 26, 2024, 01:46:16pm, File Path: K:\VRL\Civil\249027001-Flagler\KHA\CADD\CONST\FinalSheets\MASS GRADING - SOUTH\C6.0 - Paving_P&P.dwg
 This document, together with the concepts and designs presented herein, is intended only for the specific purpose and client for which it was prepared. Reuse of and improper reliance on this document without written authorization and adaptation by Kimley-Horn and Associates, Inc. shall be without liability to Kimley-Horn and Associates, Inc.



CURVE TABLE						
CURVE	RADIUS	LENGTH	CHORD BEARING	CHORD	DELTA	TANGENT
C9	800.00'	758.38'	N26°08'10"E	730.30'	54°18'53"	410.39'

LINE TABLE		
LINE	LENGTH	BEARING
L4	569.58	N1°01'16.08"W



No.	REVISIONS	DATE	BY
1	COUNTY COMMENTS #3	08/28/24	KHA
2	COUNTY COMMENTS #2	06/19/24	KHA
3	COUNTY COMMENTS #1	5/30/23	KHA

Kimley»Horn
 © 2024 KIMLEY-HORN AND ASSOCIATES, INC.
 200 S. ORANGE AVENUE, SUITE 600, ORLANDO, FL 32801
 PHONE: 407-898-1511
 WWW.KIMLEY-HORN.COM
 REGISTRY No. 696

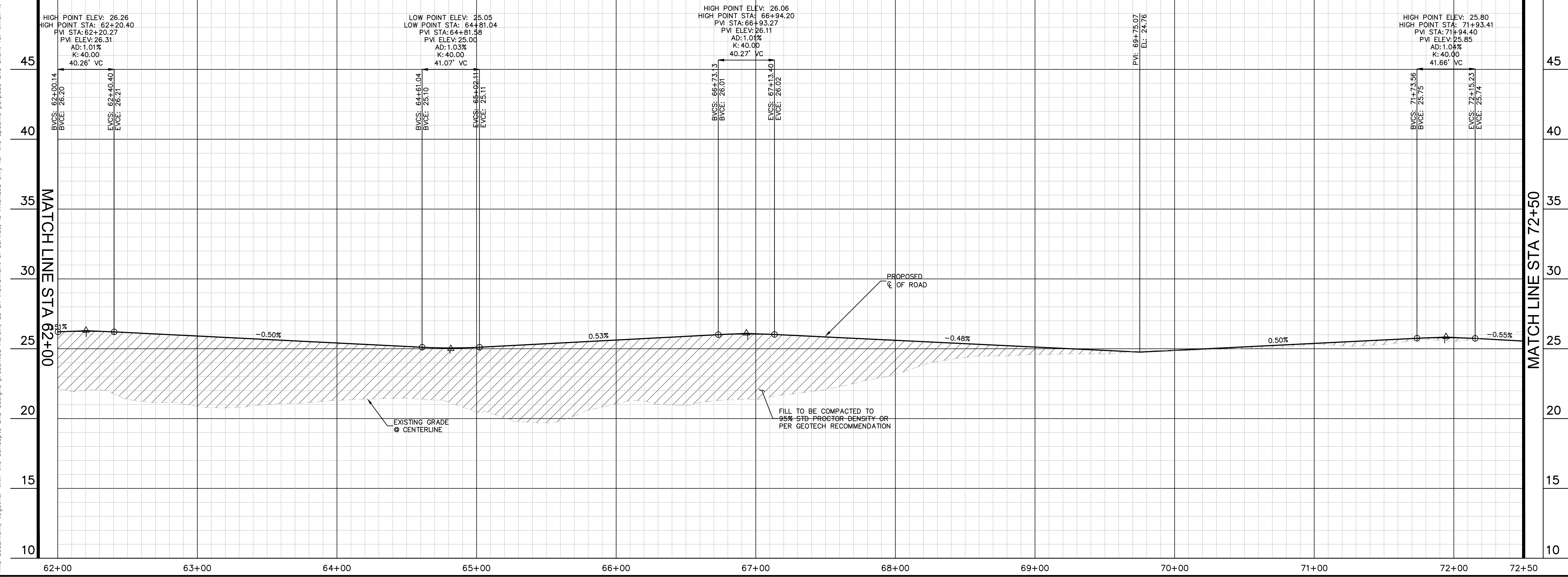
LICENSED PROFESSIONAL
 CORY N. SITLER, P.E.
 FLORIDA LICENSE NUMBER
 89984
 DATE: 08/28/2024

KHA PROJECT
 249027001
 DATE
 08/28/2024
 SCALE: AS SHOWN
 DESIGNED BY: CNS
 DRAWN BY: MIM
 CHECKED BY: CNS

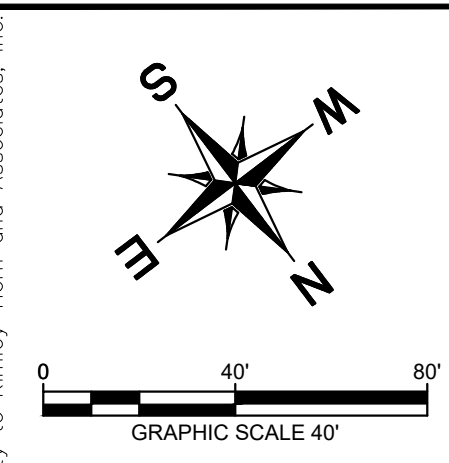
CRESSWIND AT FLAGLER BEACH
 FLORIDA

SHEET NUMBER
C6.6

CRESSWIND BLVD

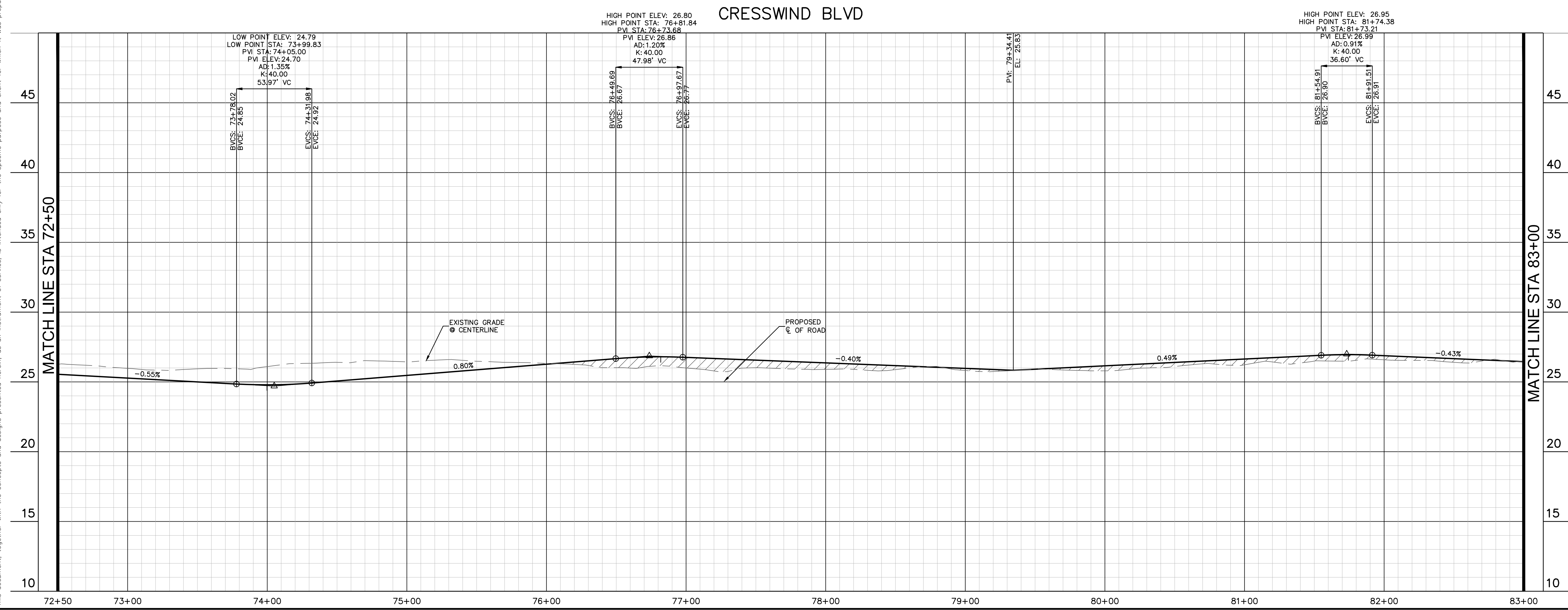
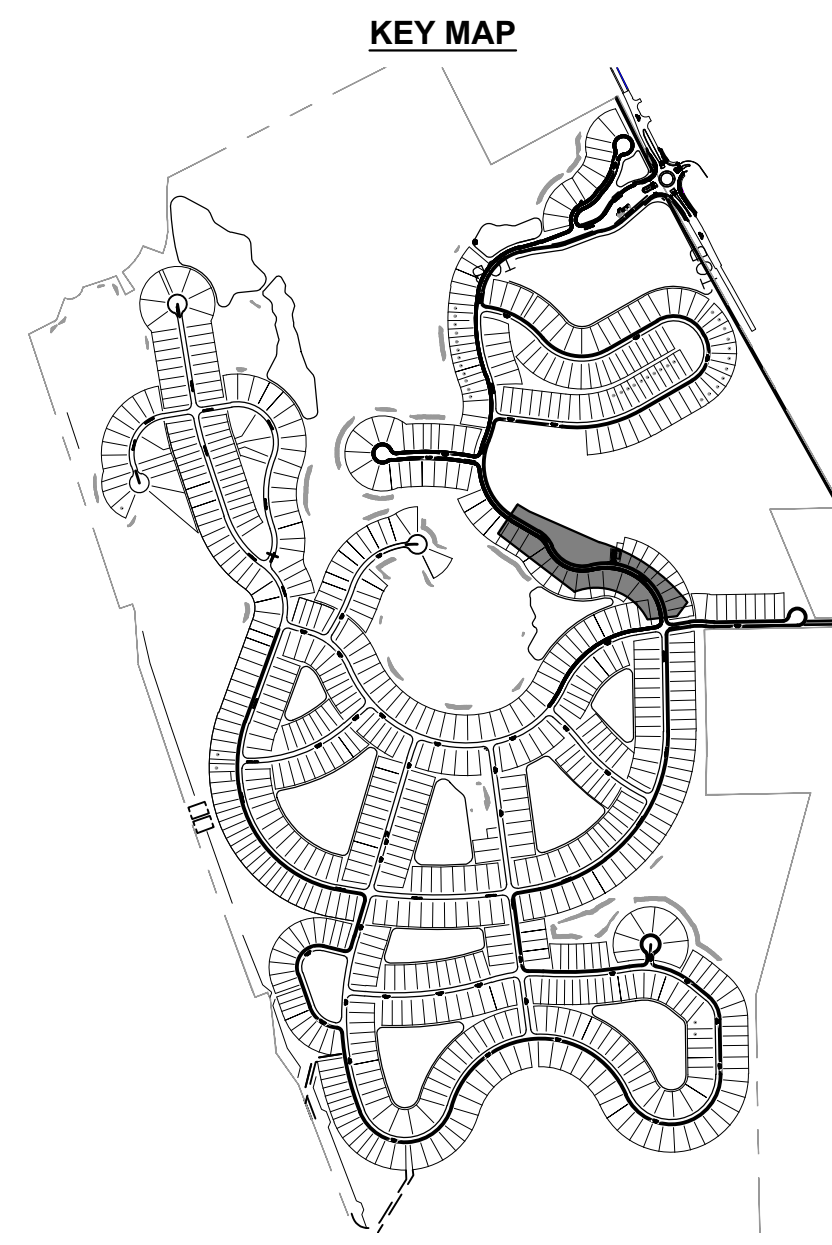
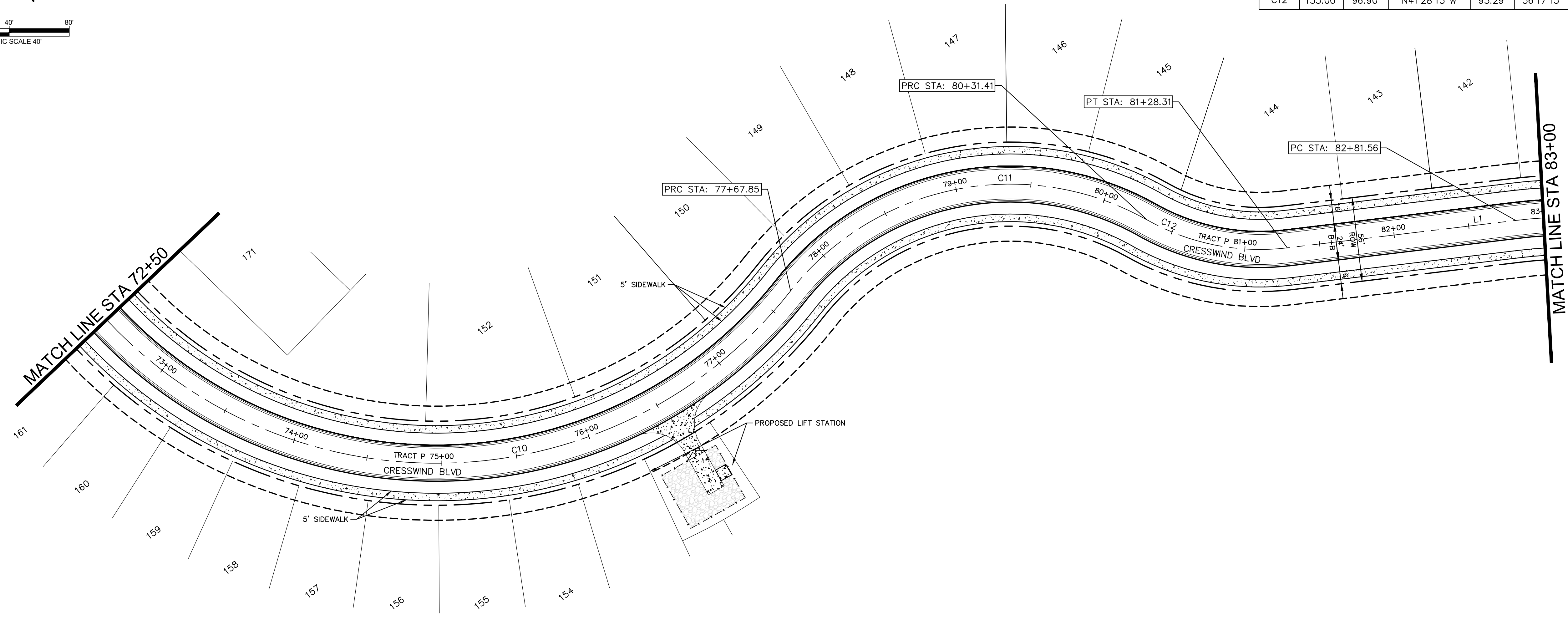


Plotted By: Busby, Mary, Date: August 26, 2024, 01:47:05pm, File Path: K:\ORL\Civil\249027001-Flagler\Drawings\CONSTR\PlanSheets\MASS GRADING - SOUTH\CG1 - Paving P&P.dwg
 This document, together with the concepts and designs presented herein, is intended only for the specific purpose and client for which it was prepared. Reuse of and improper reliance on this document without written authorization and adaptation by Kimley-Horn and Associates, Inc. shall be without liability to Kimley-Horn and Associates, Inc.



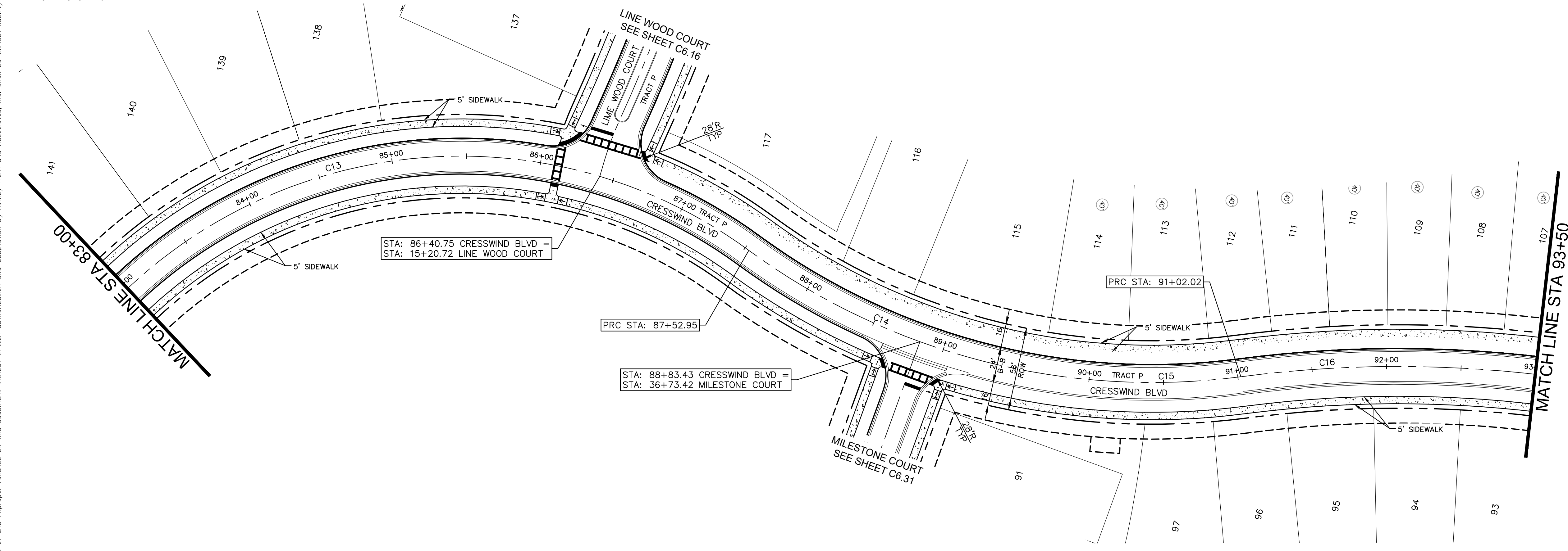
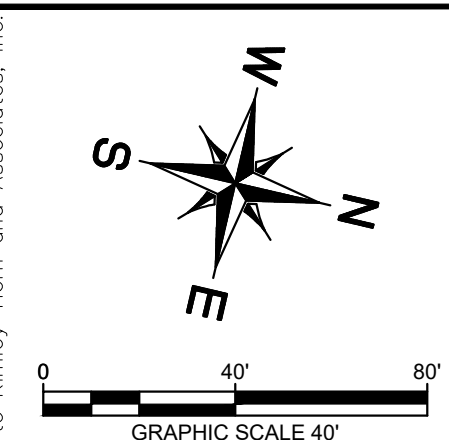
CURVE TABLE						
CURVE	RADIUS	LENGTH	CHORD BEARING	CHORD	DELTA	TANGENT
C10	300.00'	542.55'	N52°49'53"W	471.58'	103°37'13"	381.37'
C11	186.00'	263.56'	N64°02'54"W	242.05'	81°11'10"	159.38'
C12	153.00'	96.90'	N41°28'13"W	95.29'	36°17'15"	50.14'

LINE TABLE		
LINE	LENGTH	BEARING
L1	153.26	N59°36'50.78"W

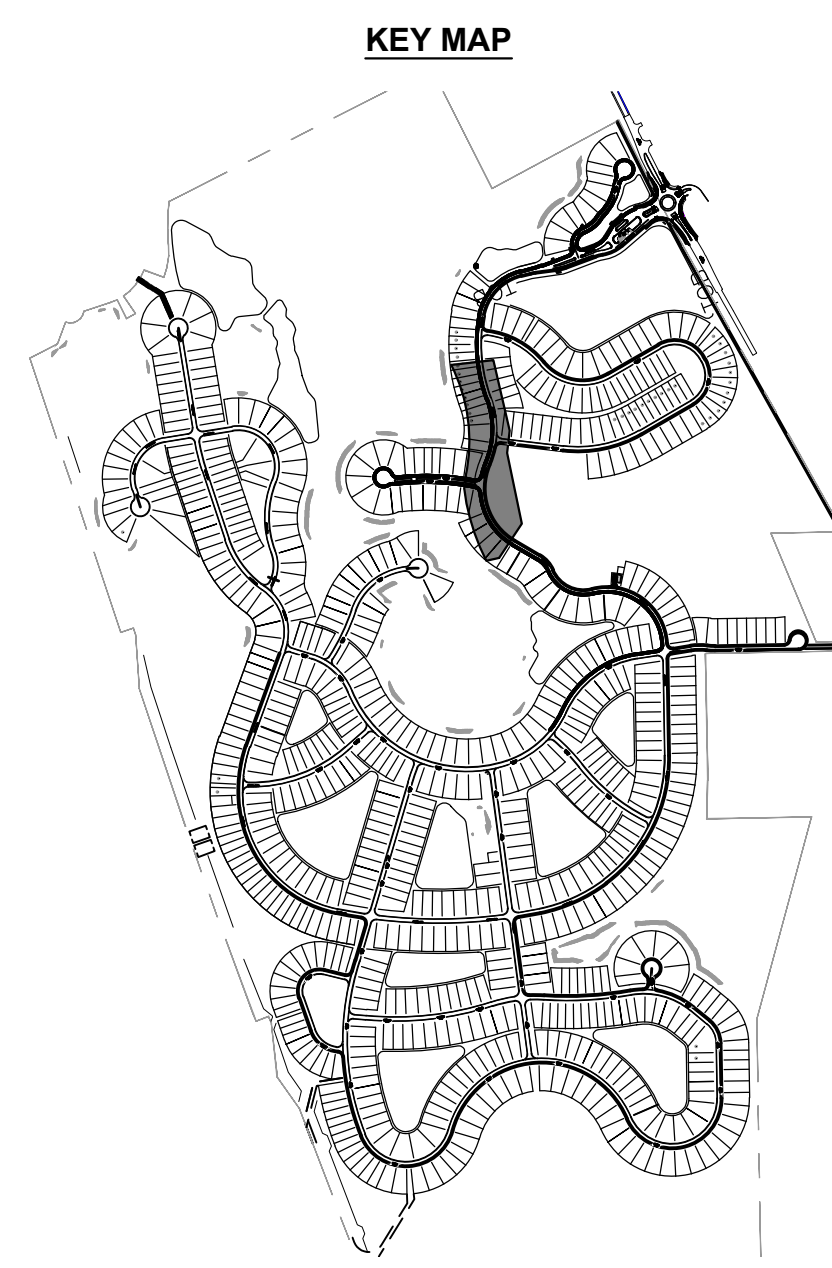


Kimley»Horn	LICENSED PROFESSIONAL CORY N. STILER, P.E. FLORIDA LICENSE NUMBER 89984 DATE: 08/28/2024	COUNTY COMMENTS #3 COUNTY COMMENTS #2 COUNTY COMMENTS #1 REVISIONS No. BY DATE	KHA PROJECT 249027001 DATE 08/28/2024 SCALE: AS SHOWN DESIGNED BY: CNS DRAWN BY: MMM CHECKED BY: CNS
CRESSWIND AT FLAGLER BEACH FLORIDA	PAVING PLAN & PROFILE - CRESSWIND BLVD		
SHEET NUMBER C6.7			

Plotted By: Busby, Mary, Date: August 26, 2024, 01:47:25pm, File Path: K:\ORL_Civil\249027001-Flagler Lakes\CAADD\CONSTY\PlanSheets\MASS GRADING - SOUTH\C6.1 - Paving P&P.dwg
 This document, together with the concepts and designs presented herein, is intended only for the specific purpose and client for which it was prepared. Reuse of and improper reliance on this document without written authorization and adaptation by Kimley-Horn and Associates, Inc. shall be without liability to Kimley-Horn and Associates, Inc.



CURVE TABLE						
CURVE	RADIUS	LENGTH	CHORD BEARING	CHORD	DELTA	TANGENT
C13	326.00'	471.39'	N18°11'24"W	431.38'	82°50'53"	287.65'
C14	457.00'	349.07'	N1°21'06"E	340.65'	43°45'52"	183.55'
C15	457.00'	349.07'	N1°21'06"E	340.65'	43°45'52"	183.55'
C16	810.00'	438.19'	N5°01'58"W	432.86'	30°59'44"	224.60'



No.	REVISIONS	BY	DATE
1	COUNTY COMMENTS #1		08/28/24 KHA
2	COUNTY COMMENTS #2		06/19/24 KHA
3	COUNTY COMMENTS #3		08/28/24 KHA

Kimley»Horn
 © 2024 KIMLEY-HORN AND ASSOCIATES, INC.
 200 S. ORANGE AVENUE, SUITE 600, ORLANDO, FL 32801
 PHONE: 407-898-1511
 WWW.KIMLEY-HORN.COM
 REGISTRY No. 696

LICENSED PROFESSIONAL
 CORY N. SITLER, P.E.
 FLORIDA LICENSE NUMBER
 89984
 DATE: 08/28/2024

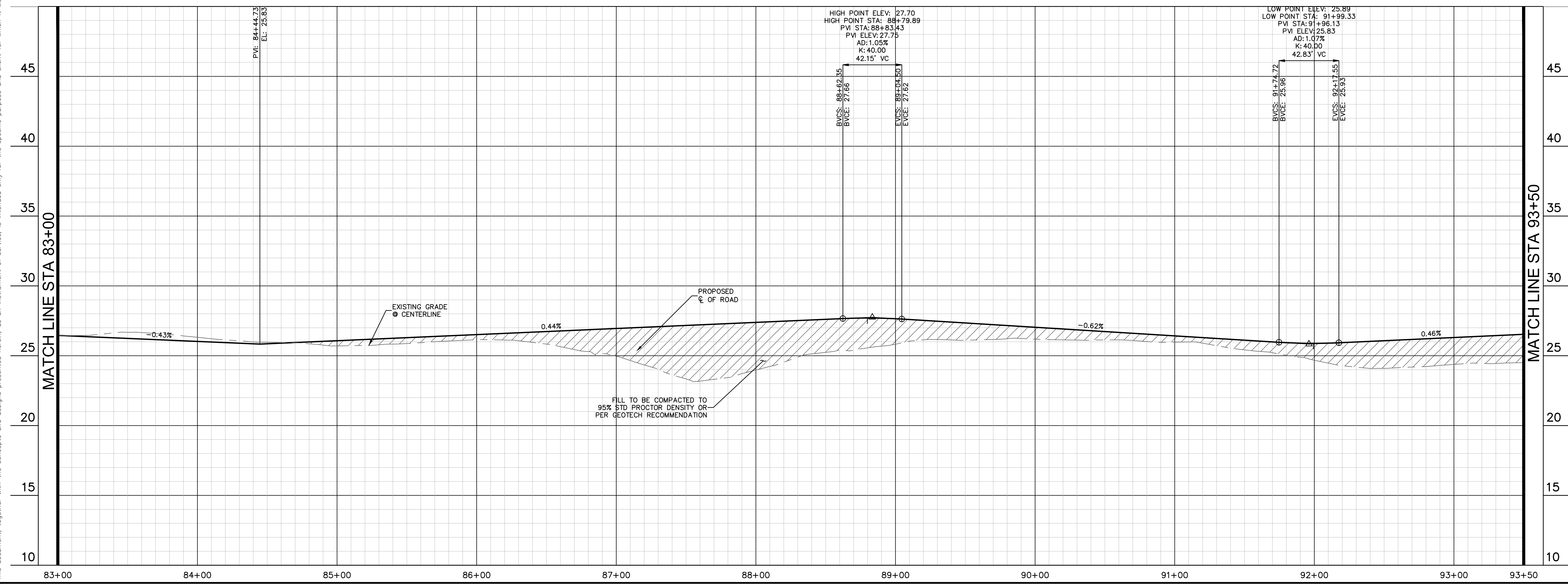
KHA PROJECT
 249027001
 DATE
 08/28/2024
 SCALE: AS SHOWN
 DESIGNED BY: CNS
 DRAWN BY: MIM
 CHECKED BY: CNS

CRESSWIND AT FLAGLER BEACH
PAVING PLAN & PROFILE - CRESSWIND BLVD

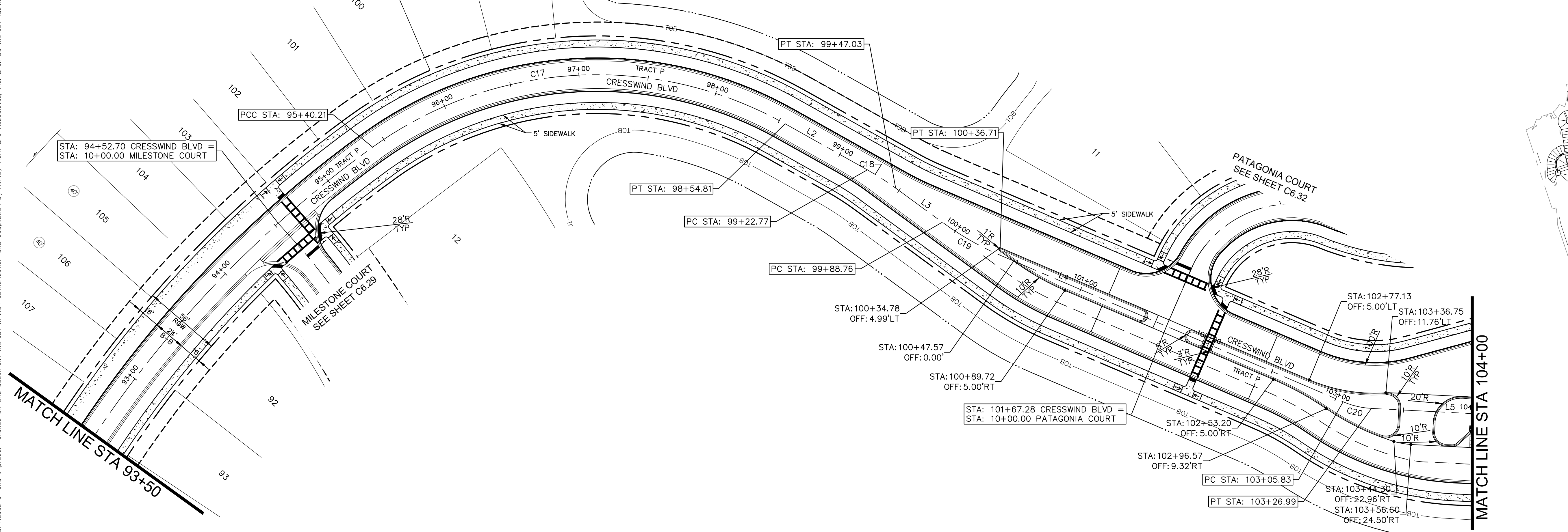
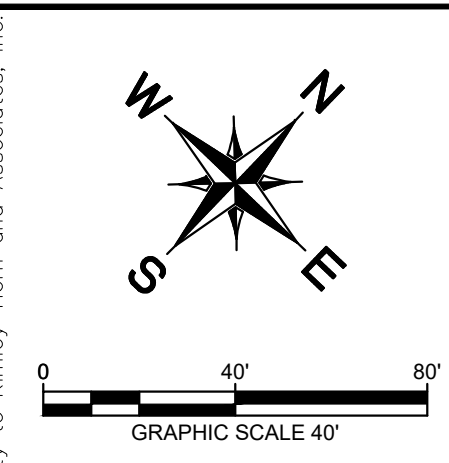
FLAGLER COUNTY
 FLORIDA

SHEET NUMBER
C6.8

CRESSWIND BLVD

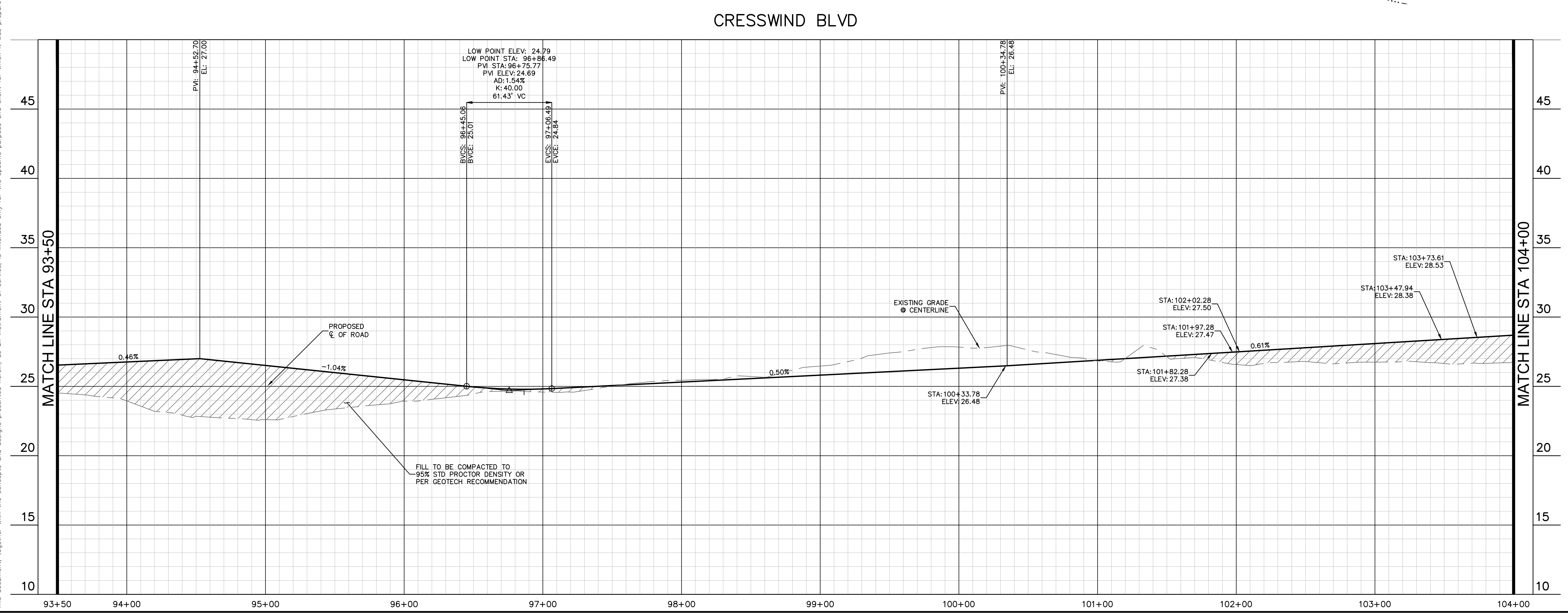
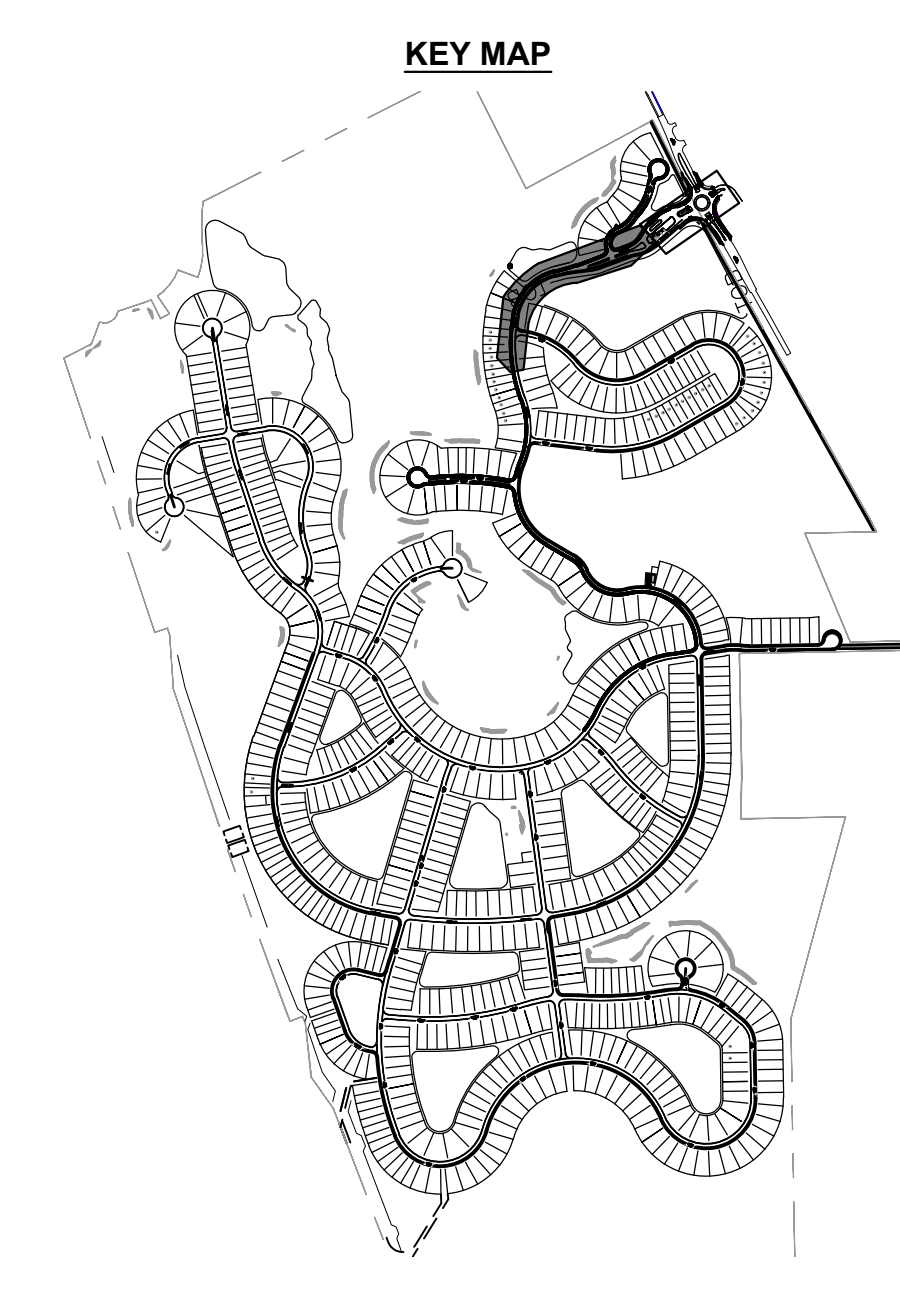


Plotted By: Bubby, Mary, Date: August 26, 2024, 01:47:35pm, File Path: K:\OR_Civil\249027001-Flagler Lakes\CAADD\CONSTR\PlanSheets\MASS GRADING - SOUTH\C6.1 - Paving P&P.dwg
 This document, together with the concepts and designs presented herein, is intended only for the specific purpose and client for which it was prepared. Reuse of and improper reliance on this document without written authorization and adaptation by Kimley-Horn and Associates, Inc. shall be without liability to Kimley-Horn and Associates, Inc.



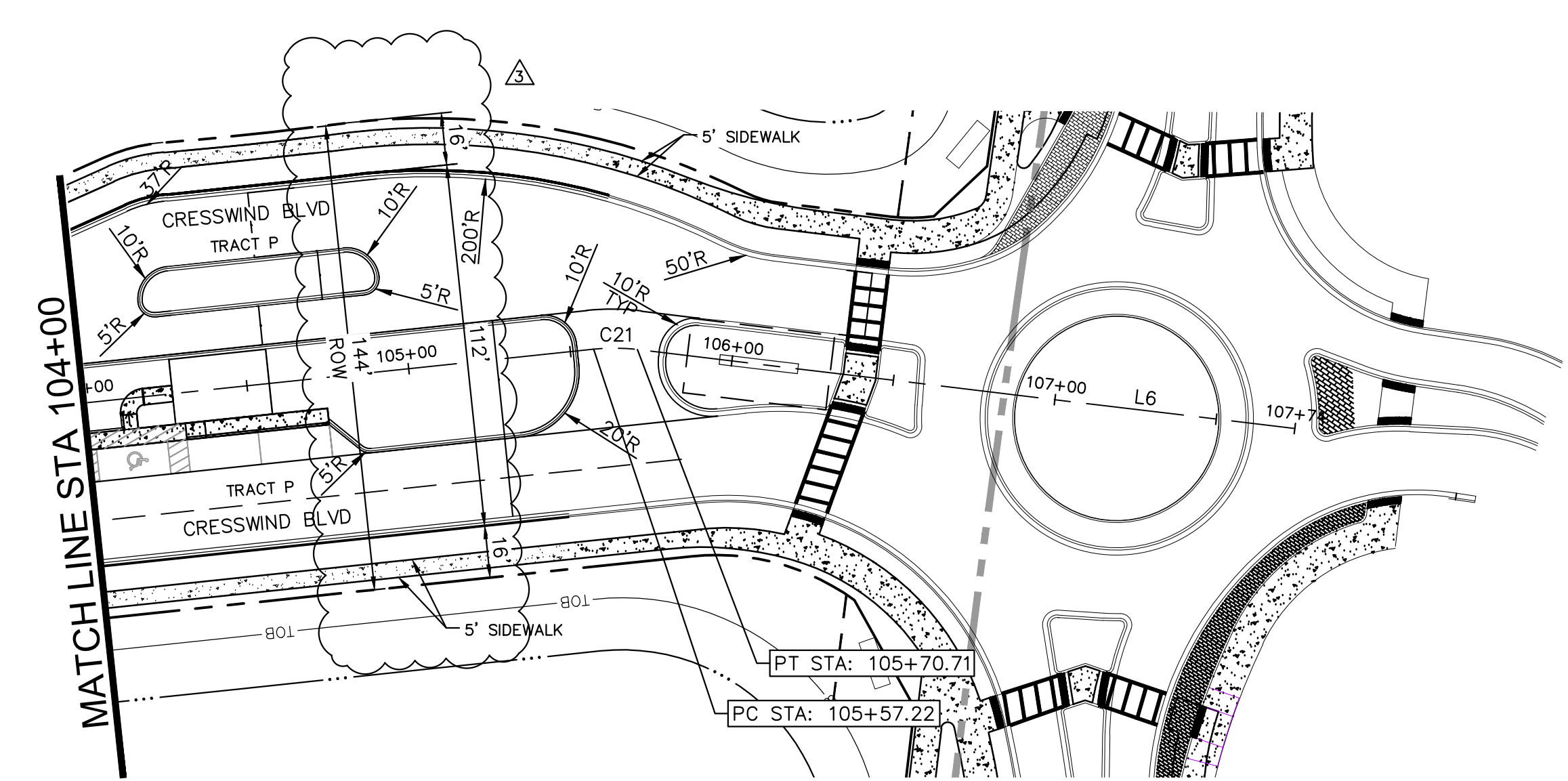
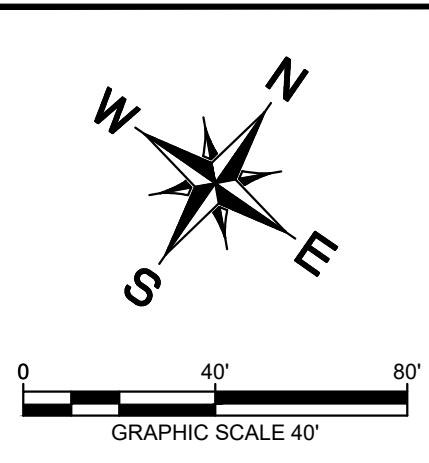
CURVE TABLE						
CURVE	RADIUS	LENGTH	CHORD BEARING	CHORD	DELTA	TANGENT
C16	810.00'	438.19'	N5°01'58"W	432.86'	30°59'44"	224.60'
C17	277.00'	314.59'	N4°3'00"03"E	297.96'	65°04'18"	176.71'
C18	200.00'	24.26'	N79°00'42"E	24.25'	6°57'01"	12.15'
C19	210.00'	47.95'	N75°56'43"E	47.85'	13°04'58"	24.08'
C20	60.00'	21.16'	N59°18'11"E	21.05'	20°12'07"	10.69'

LINE TABLE		
LINE	LENGTH	BEARING
L2	67.96	N75°32'11.67"E
L3	41.73	N82°29'12.28"E
L4	269.12	N69°24'14.40"E
L5	230.23	N49°12'07.59"E



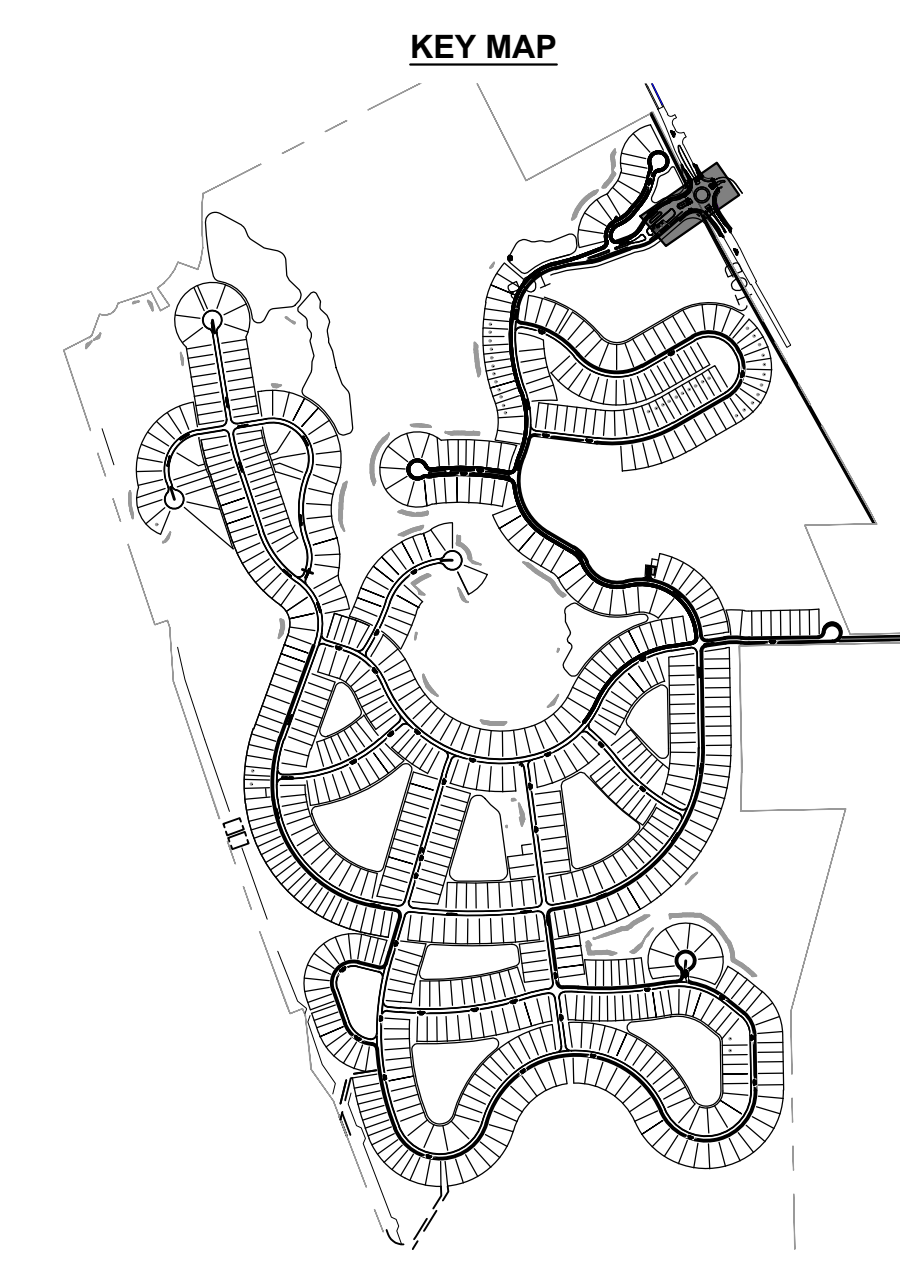
		COUNTY COMMENTS #3 COUNTY COMMENTS #2 COUNTY COMMENTS #1	DATE BY
LICENSED PROFESSIONAL CORY N. STILER, P.E. FLORIDA LICENSE NUMBER 89984		REVISIONS	
KHA PROJECT 249027001 DATE 08/28/2024 SCALE AS SHOWN DESIGNED BY: CNS DRAWN BY: MIM CHECKED BY: CNS		REGISTRY No. 696	
CRESSWIND AT FLAGLER BEACH		FLAGLER COUNTY FLORIDA	
SHEET NUMBER C6.9		DATE: 08/28/2024	

Plotted By: Busby, Mary, Date: August 26, 2024, 01:47:47pm, File Path: K:\ORL\Civil\249027001-Eagle Lake\CADD\CONSTR\PlanSheets\MASS GRADING - SOUTH\CG6.1 - Paving P&P.dwg
 This document, together with the concepts and designs presented herein, is intended only for the specific purpose and client for which it was prepared. Reuse of and improper reliance on this document without written authorization and adaptation by Kimley-Horn and Associates, Inc. shall be without liability to Kimley-Horn and Associates, Inc.

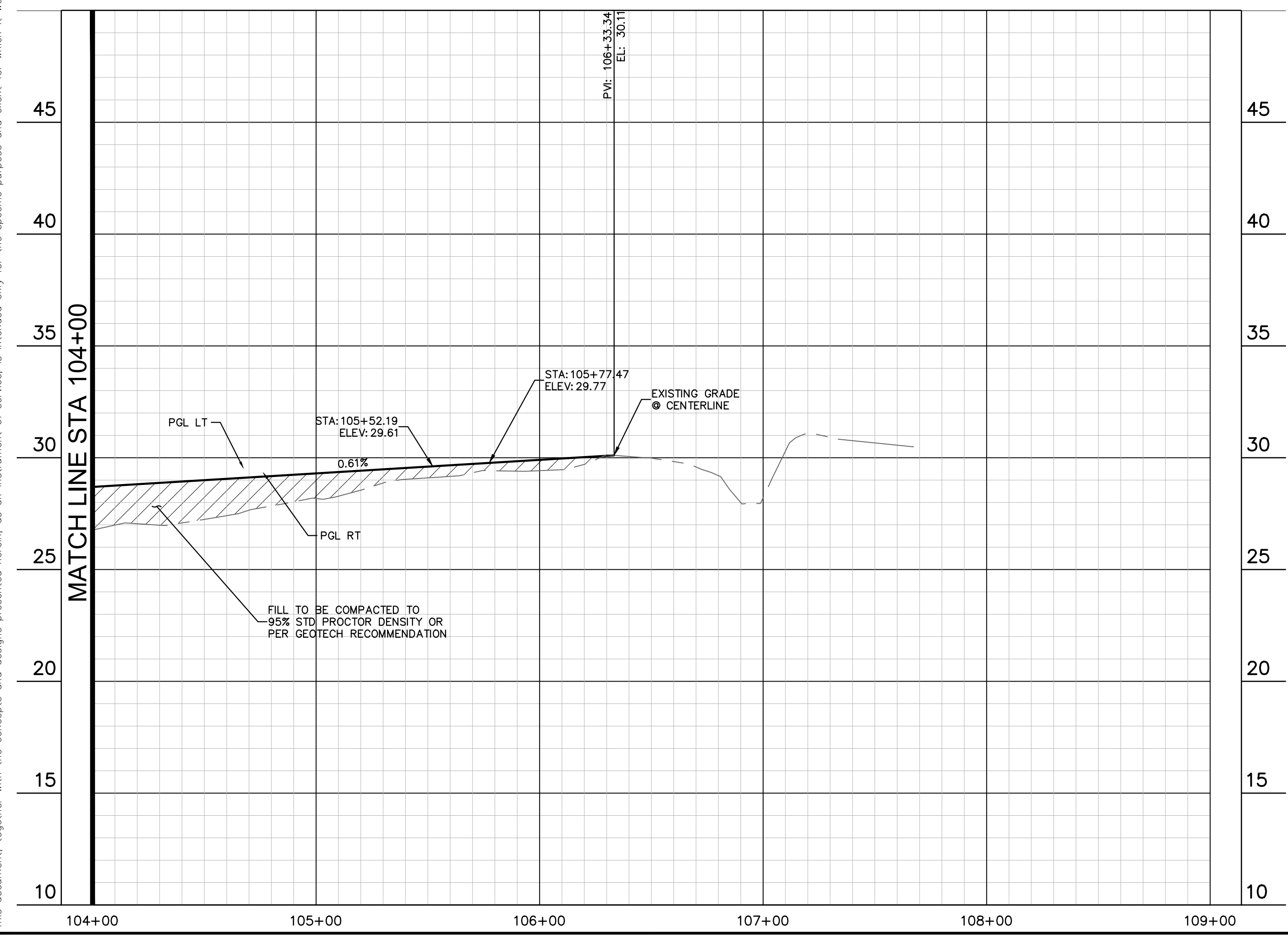


CURVE TABLE						
CURVE	RADIUS	LENGTH	CHORD BEARING	CHORD	DELTA	TANGENT
C19	210.00'	47.95'	N75°56'43"E	47.85'	13°04'58"	24.08'
C20	60.00'	21.16'	N59°18'11"E	21.05'	20°12'07"	10.69'
C21	60.00'	13.49'	N55°38'27"E	13.46'	12°52'39"	6.77'

LINE TABLE		
LINE	LENGTH	BEARING
L6	203.62	N62°04'46.75"E

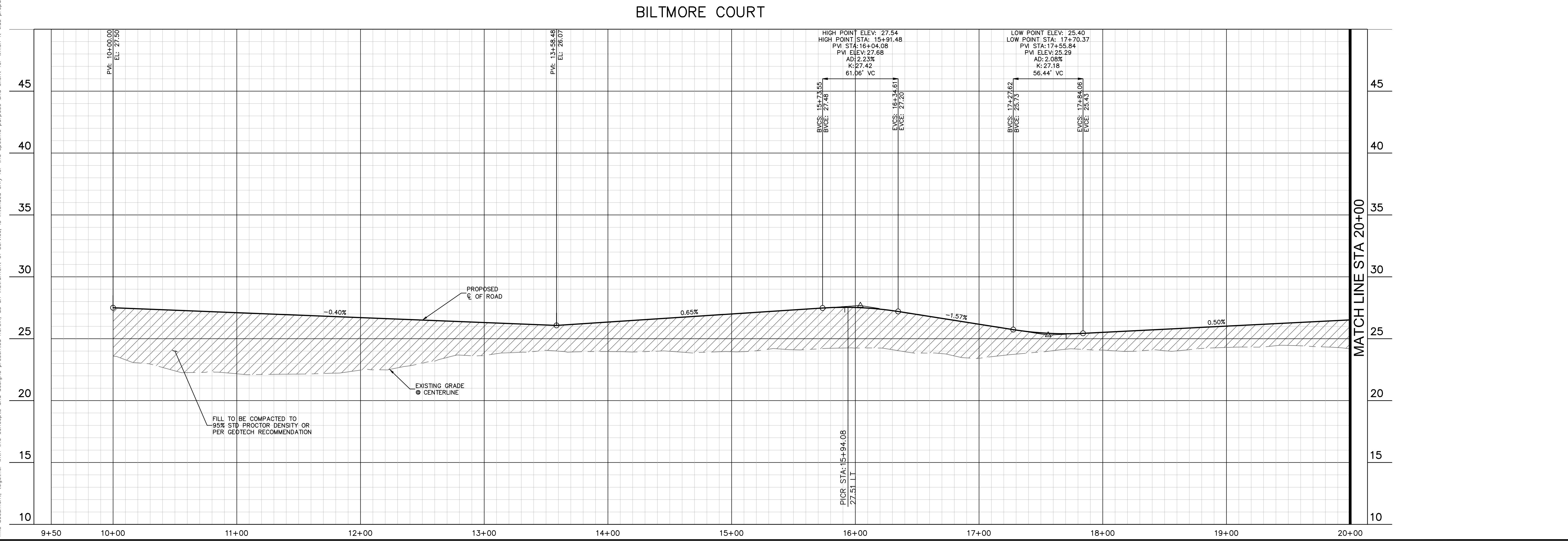
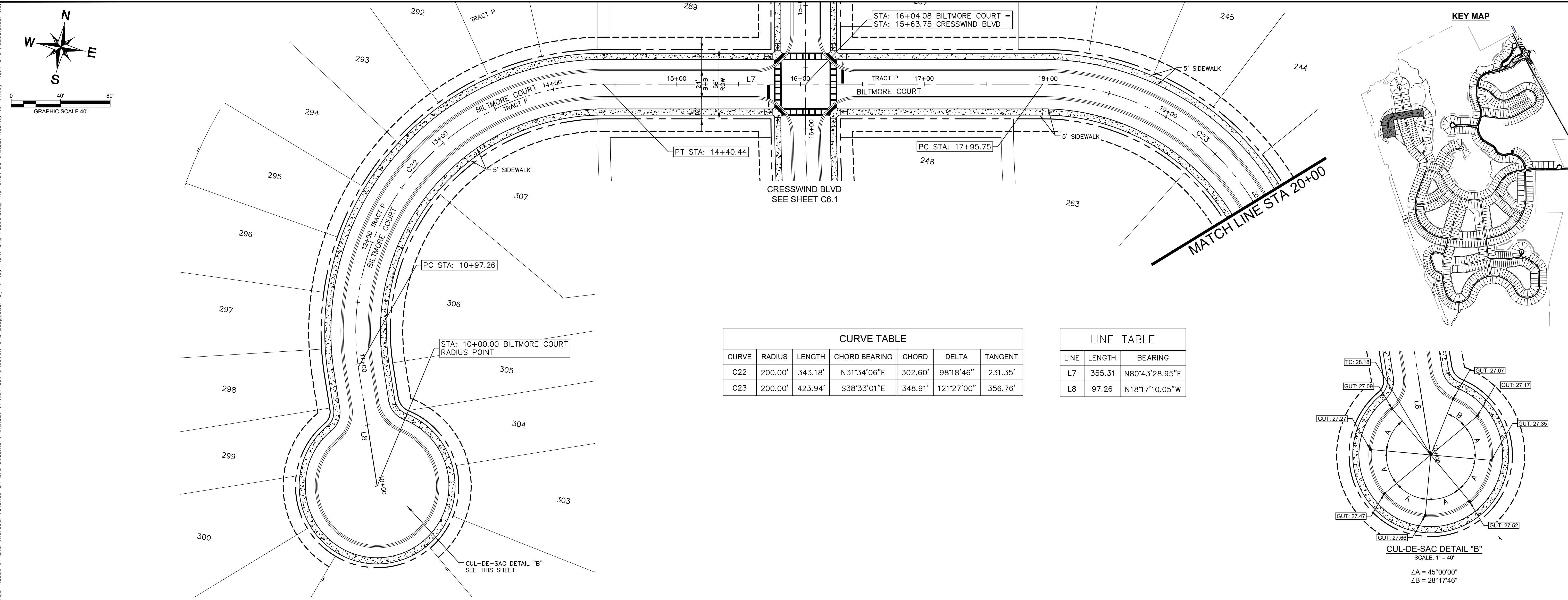


CRESSWIND BLVD



<p>© 2024 KIMLEY-HORN AND ASSOCIATES, INC. 200 S. ORANGE AVENUE, SUITE 600, ORLANDO, FL 32801 PHONE: 407-898-1511 WWW.KIMLEY-HORN.COM REGISTRY No. 696</p>	COUNTY COMMENTS #3 COUNTY COMMENTS #2 COUNTY COMMENTS #1	DATE 08/28/24 KHA 06/19/24 KHA 5/30/23 KHA
	REVISIONS No. BY	DATE
LICENSED PROFESSIONAL CORY N. SITLER, P.E. FLORIDA LICENSE NUMBER 89984 DATE: 08/28/2024	KHA PROJECT 249027001	DATE 08/28/2024
SCALE: AS SHOWN DESIGNED BY: CNS DRAWN BY: MIM CHECKED BY: CNS	PAVING PLAN & PROFILE - CRESSWIND BLVD	
CRESSWIND AT FLAGLER BEACH	FLORIDA	
SHEET NUMBER C6.10	FLAGLER COUNTY	

Plotted By: Busby, Mary, Date: August 26, 2024, 01:48:01pm, File Path: K:\GRL\Civil\249027001-Eagle Lake\CADD\CONSTR\PlanSheets\MASS GRADING - SOUTH\C6.1 - Paving P&P.dwg
 This document, together with the concepts and designs presented herein, is intended only for the specific purpose and client for which it was prepared. Reuse of and improper reliance on this document without written authorization and adaptation by Kimley-Horn and Associates, Inc. shall be without liability to Kimley-Horn and Associates, Inc.



Kimley»Horn
 © 2024 KIMLEY-HORN AND ASSOCIATES, INC.
 200 S. ORANGE AVENUE, SUITE 600, ORLANDO, FL 32801
 PHONE: 407-898-1511
 WWW.KIMLEY-HORN.COM
 REGISTRY No. 696

CRESSWIND AT FLAGLER BEACH
 FLORIDA

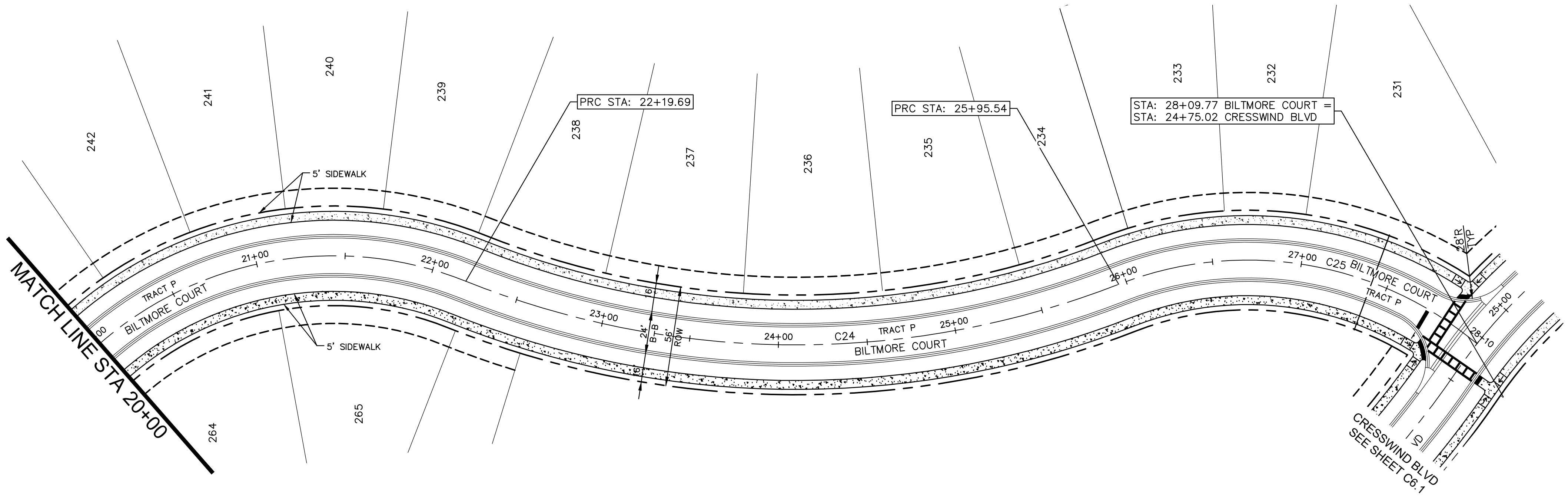
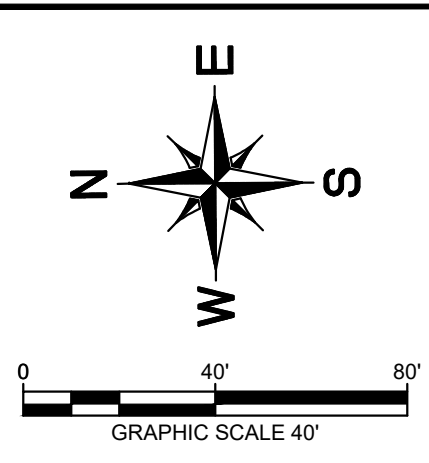
PAVING PLAN & PROFILE - BILTMORE COURT

SHEET NUMBER C6.11

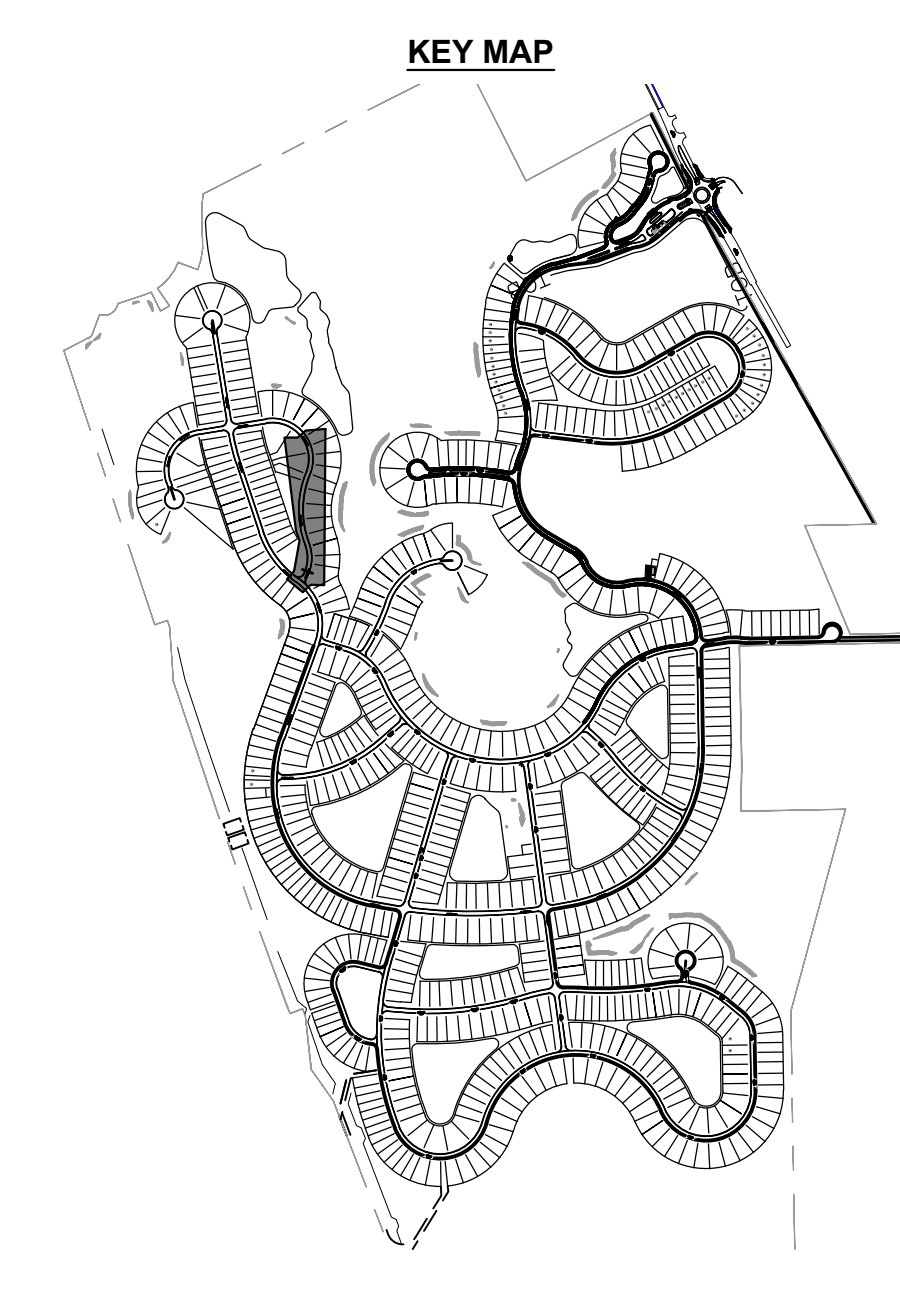
NO.	REVISIONS	DATE	BY
1	COUNTY COMMENTS #3	08/28/24	KHA
2	COUNTY COMMENTS #2	06/19/24	KHA
3	COUNTY COMMENTS #1	5/30/23	KHA

PROJECT INFORMATION:
 KHA PROJECT: 249027001
 DATE: 08/28/2024
 SCALE: AS SHOWN
 DESIGNED BY: CNS
 DRAWN BY: MIM
 CHECKED BY: CNS
 LICENSED PROFESSIONAL: CORY N. STILER, P.E.
 FLORIDA LICENSE NUMBER: 89984
 DATE: 08/28/2024

Plotted By: Busby, Mary, Date: August 26, 2024, 01:48:14pm, File Path: K:\GRL\Civil\249027001-Eagle Lake\CADD\CONSTR\PlanSheets\MASS GRADING - SOUTH\C6.1 - Paving P&P.dwg
 This document, together with the concepts and designs presented herein, is intended only for the specific purpose and client for which it was prepared. Reuse of and improper reliance on this document without written authorization and adaptation by Kimley-Horn and Associates, Inc. shall be without liability to Kimley-Horn and Associates, Inc.



CURVE TABLE						
CURVE	RADIUS	LENGTH	CHORD BEARING	CHORD	DELTA	TANGENT
C24	500.00'	375.85'	S0°38'24"W	367.06'	43°04'09"	197.30'
C25	200.00'	207.90'	S8°53'06"W	198.67'	59°33'33"	114.45'



No.	REVISIONS	DATE	BY
1	COUNTY COMMENTS #3	08/28/24	KHA
2	COUNTY COMMENTS #2	06/19/24	KHA
3	COUNTY COMMENTS #1	5/30/23	KHA

Kimley»Horn
 © 2024 KIMLEY-HORN AND ASSOCIATES, INC.
 200 S. ORANGE AVENUE, SUITE 600, ORLANDO, FL 32801
 PHONE: 407-898-1511
 WWW.KIMLEY-HORN.COM
 REGISTRY No. 696

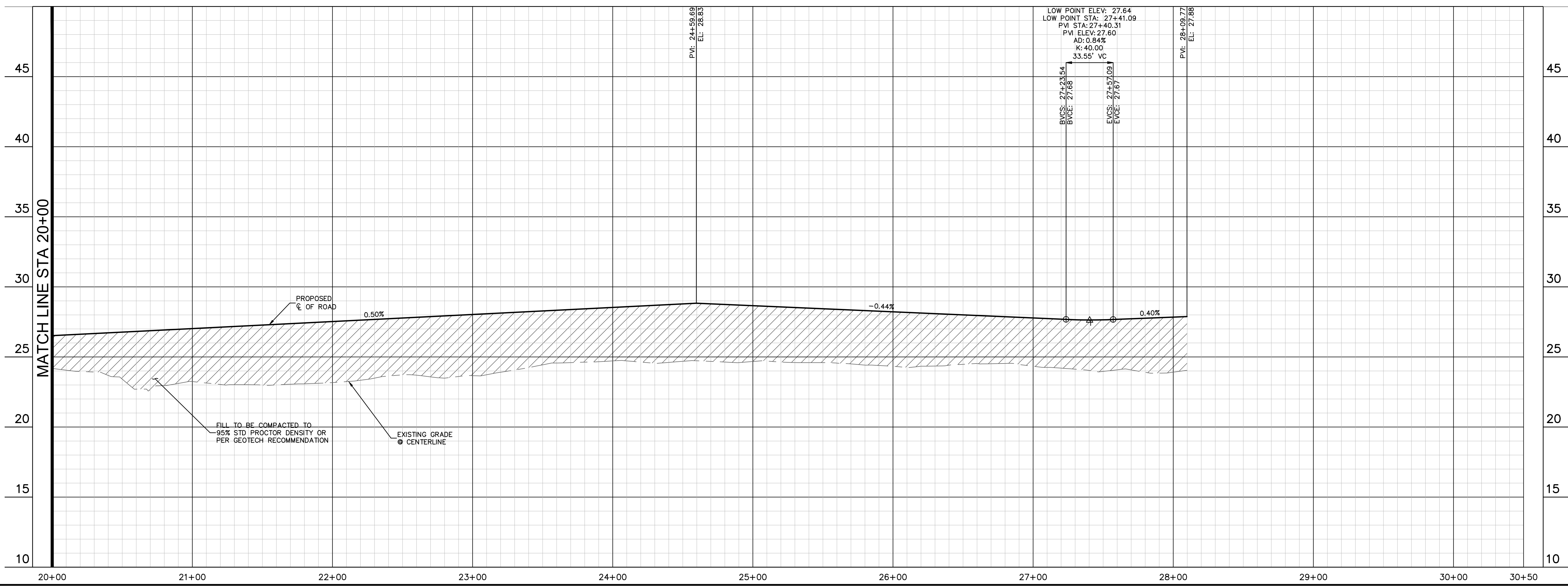
LICENSED PROFESSIONAL
 CORY N. SILER, P.E.
 FLORIDA LICENSE NUMBER
 89984
 DATE: 08/28/2024

KHA PROJECT
 249027001
 DATE
 08/28/2024
 SCALE: AS SHOWN
 DESIGNED BY: CNS
 DRAWN BY: MIM
 CHECKED BY: CNS

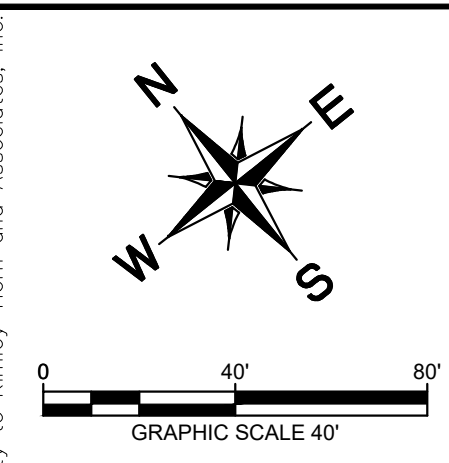
CRESSWIND AT FLAGLER BEACH
 FLORIDA

SHEET NUMBER
C6.12

BILTMORE COURT

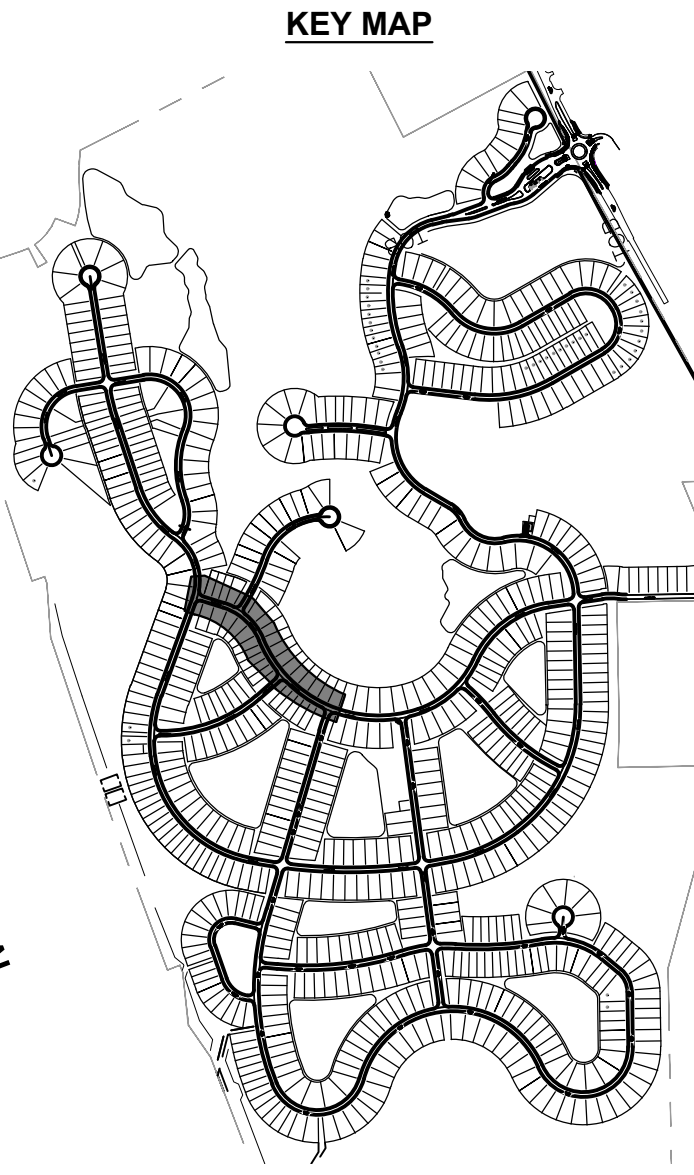
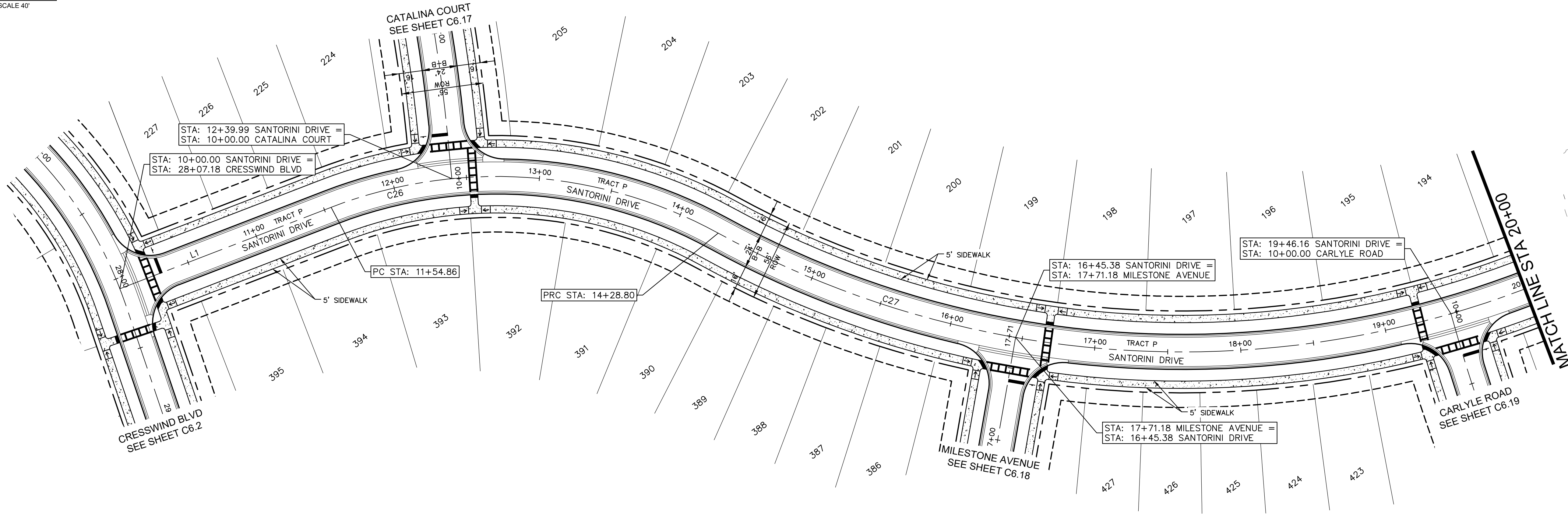


Plotted By: Busby, Mary Date: August 26, 2024 01:48:49pm File Path: K:\ORL\Civil\249027001-Flagler Lakes\CADD\CONSTRY\PlanSheets\MASS GRADING - SOUTH\C6.2 - Paving P&P.dwg
 This document, together with the concepts and designs presented herein, is intended only for the specific purpose and client for which it was prepared. Reuse of and improper reliance on this document without written authorization and adaptation by Kimley-Horn and Associates, Inc. shall be without liability to Kimley-Horn and Associates, Inc.

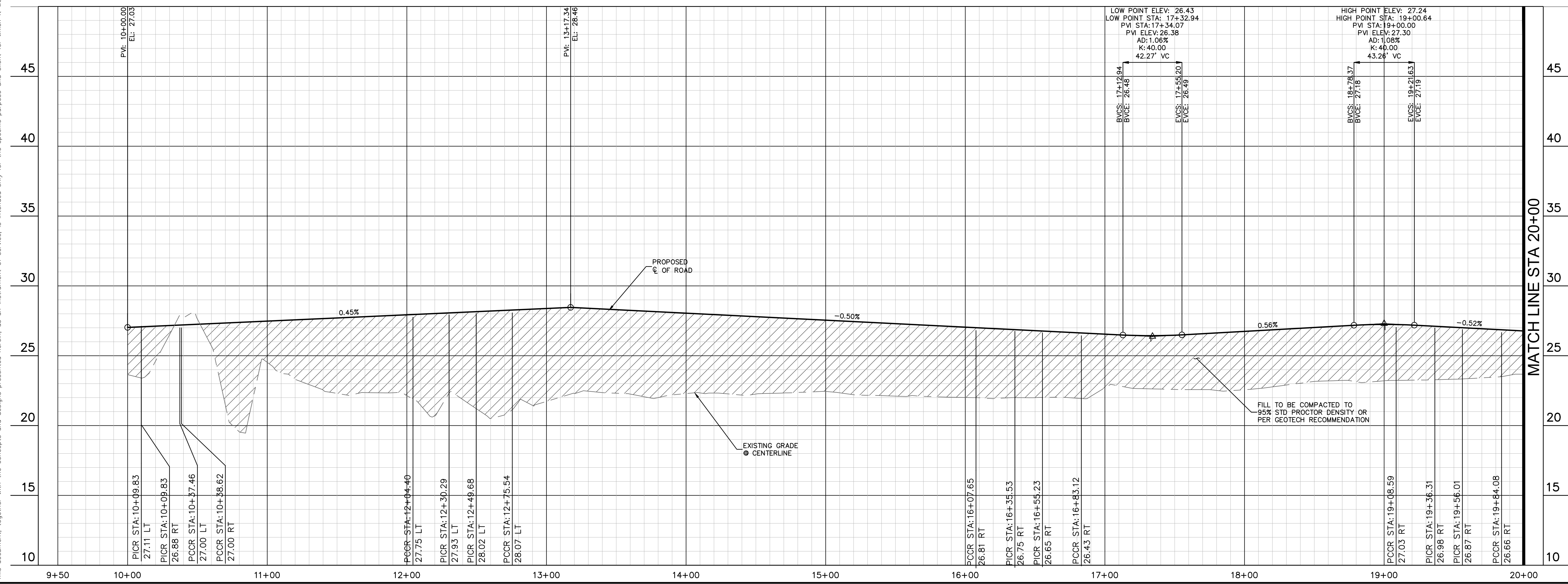


CURVE TABLE						
CURVE	RADIUS	LENGTH	CHORD BEARING	CHORD	DELTA	TANGENT
C26	315.00'	273.94'	S47°28'01"E	265.39'	49°49'38"	146.31'
C27	660.00'	991.87'	S65°36'23"E	901.13'	86°06'21"	616.60'

LINE TABLE		
LINE	LENGTH	BEARING
L1	154.86'	S72°22'50.14"E

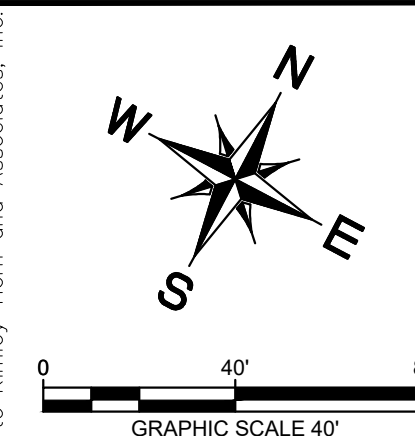


SANTORINI DRIVE

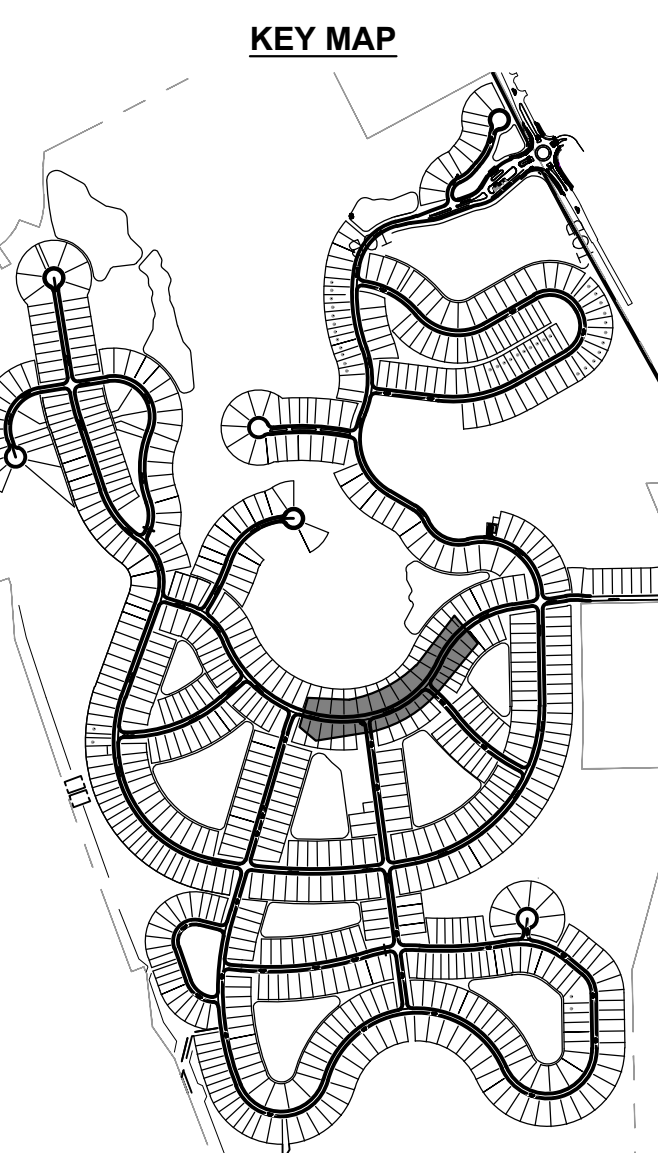
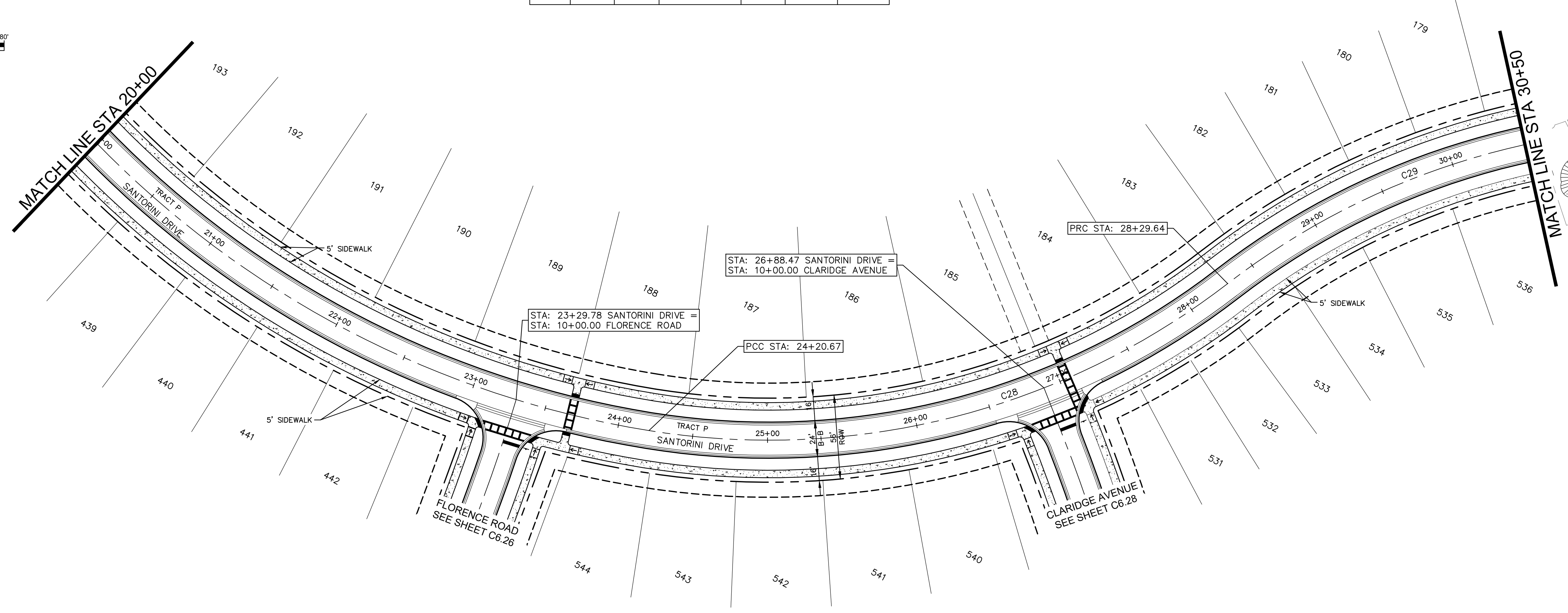


<p>© 2024 KIMLEY-HORN AND ASSOCIATES, INC. 200 S. ORANGE AVENUE, SUITE 600, ORLANDO, FL 32801 PHONE: 407-898-1511 WWW.KIMLEY-HORN.COM REGISTRY No. 696</p>	COUNTY COMMENTS #3 COUNTY COMMENTS #2 COUNTY COMMENTS #1 No.	DATE REVISIONS
	LICENSED PROFESSIONAL CORY N. STILER, P.E. FLORIDA LICENSE NUMBER 89984	DATE: 08/28/2024 CHECKED BY: CNS
KHA PROJECT 249027001	DATE 08/28/2024	SCALE: AS SHOWN DESIGNED BY: CNS DRAWN BY: MIM CHECKED BY: CNS
CRESSWIND AT FLAGLER BEACH FLORIDA	PAVING PLAN & PROFILE - BILTMORE COURT	SHEET NUMBER C6.13

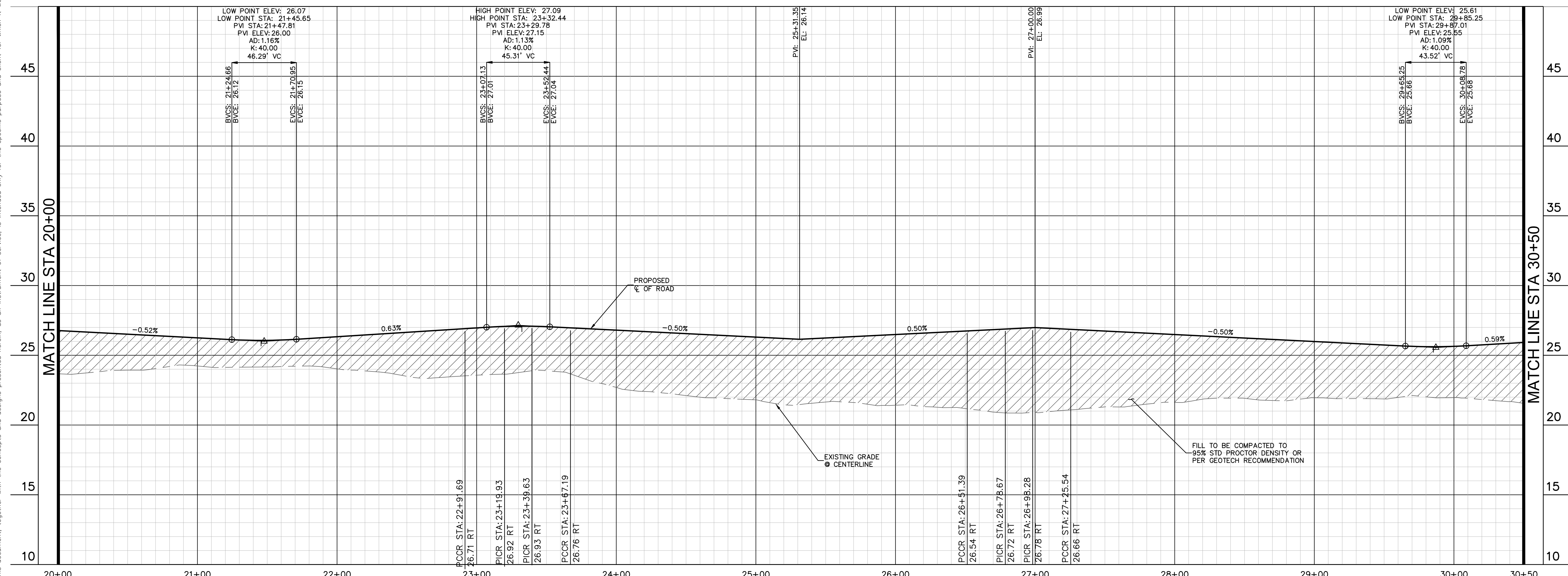
Plotted By: Busby, Mary, Date: August 26, 2024, 01:49:00pm, File Path: K:\ORL_Civil\249027001-Flagler Lakes\CAADD\CONSTRY\PlanSheets\MASS GRADING - SOUTH\C6.2 - Paving P&P.dwg
 This document, together with the concepts and designs presented herein, is intended only for the specific purpose and client for which it was prepared. Reuse of and improper reliance on this document without written authorization and adaptation by Kimley-Horn and Associates, Inc. shall be without liability to Kimley-Horn and Associates, Inc.



CURVE	RADIUS	LENGTH	CHORD BEARING	CHORD	DELTA	TANGENT
C28	500.00'	408.97'	N47°54'29"E	397.67'	46°51'54"	216.71'
C29	500.00'	496.30'	N52°54'42"E	476.18'	56°52'19"	270.76'



SANTORINI DRIVE



No.	REVISIONS	DATE	BY
1	COUNTY COMMENTS #3	08/28/24	KHA
2	COUNTY COMMENTS #2	06/19/24	KHA
3	COUNTY COMMENTS #1	5/30/23	KHA

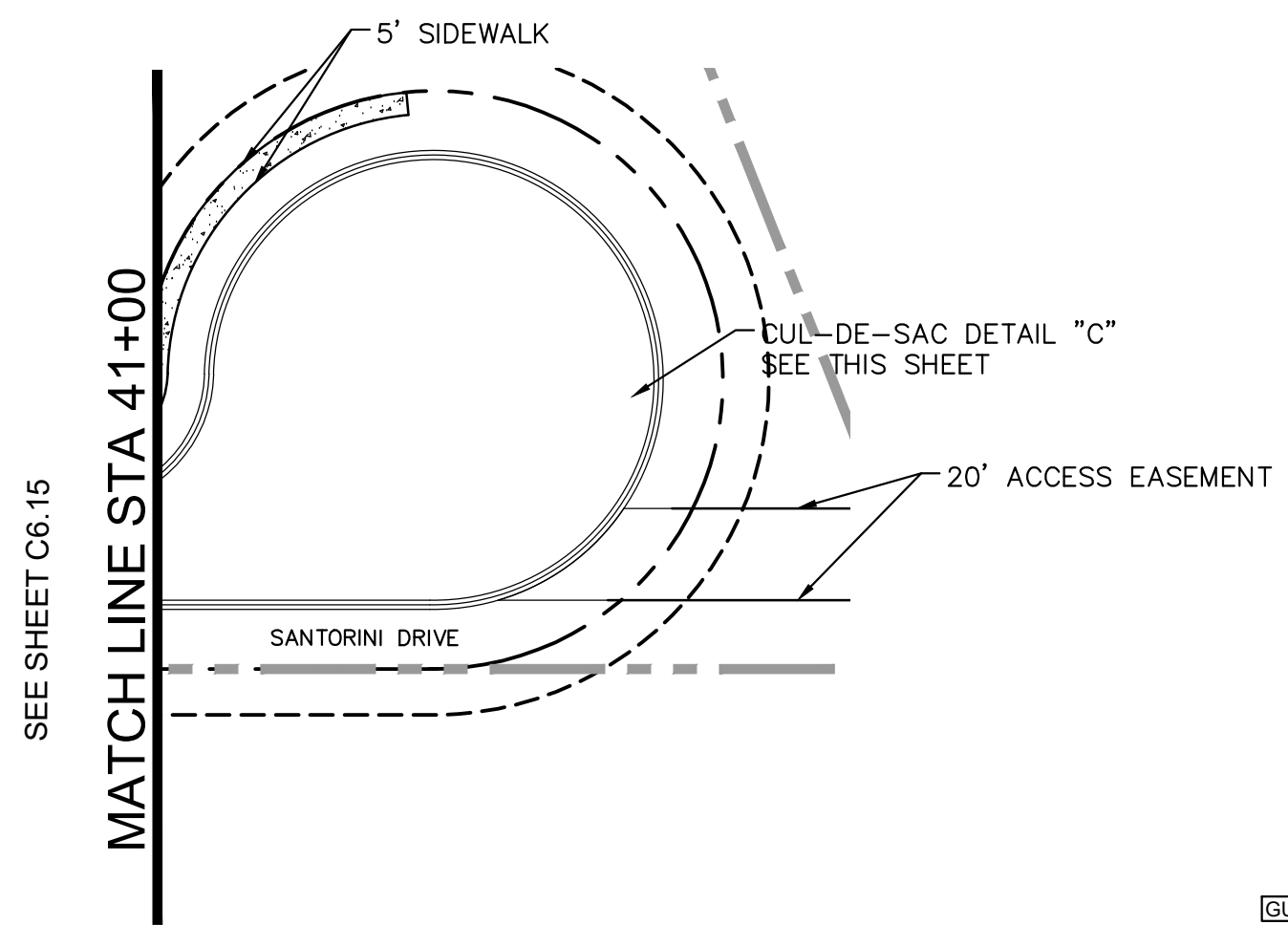
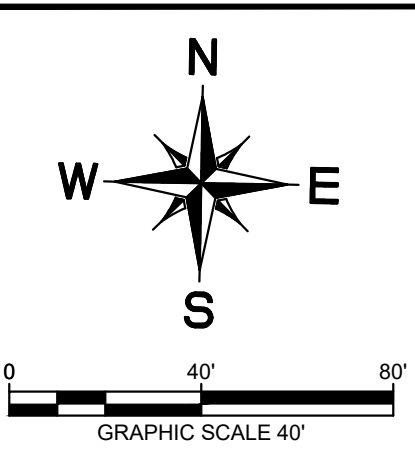
Kimley»Horn
 © 2024 KIMLEY-HORN AND ASSOCIATES, INC.
 200 S. ORANGE AVENUE, SUITE 600, ORLANDO, FL 32801
 PHONE: 407-896-1511
 WWW.KIMLEY-HORN.COM
 REGISTRY No. 696

LICENSED PROFESSIONAL
 CORY N. STILER, P.E.
 FLORIDA LICENSE NUMBER
 89984
 DATE: 08/28/2024

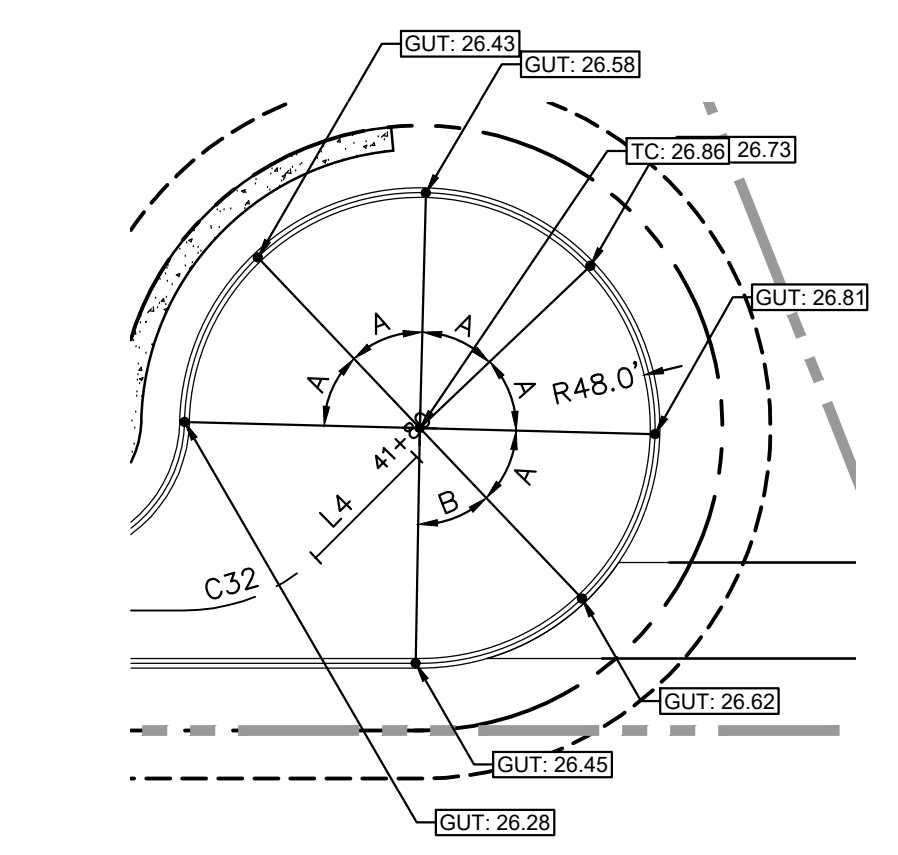
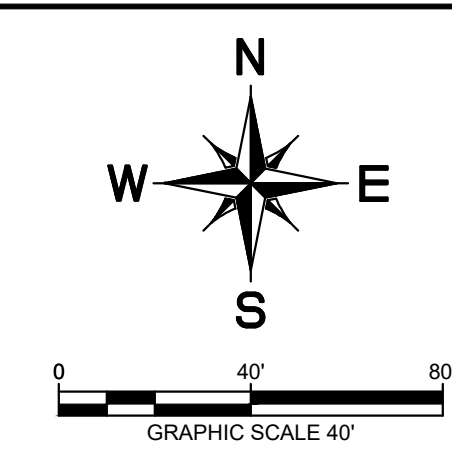
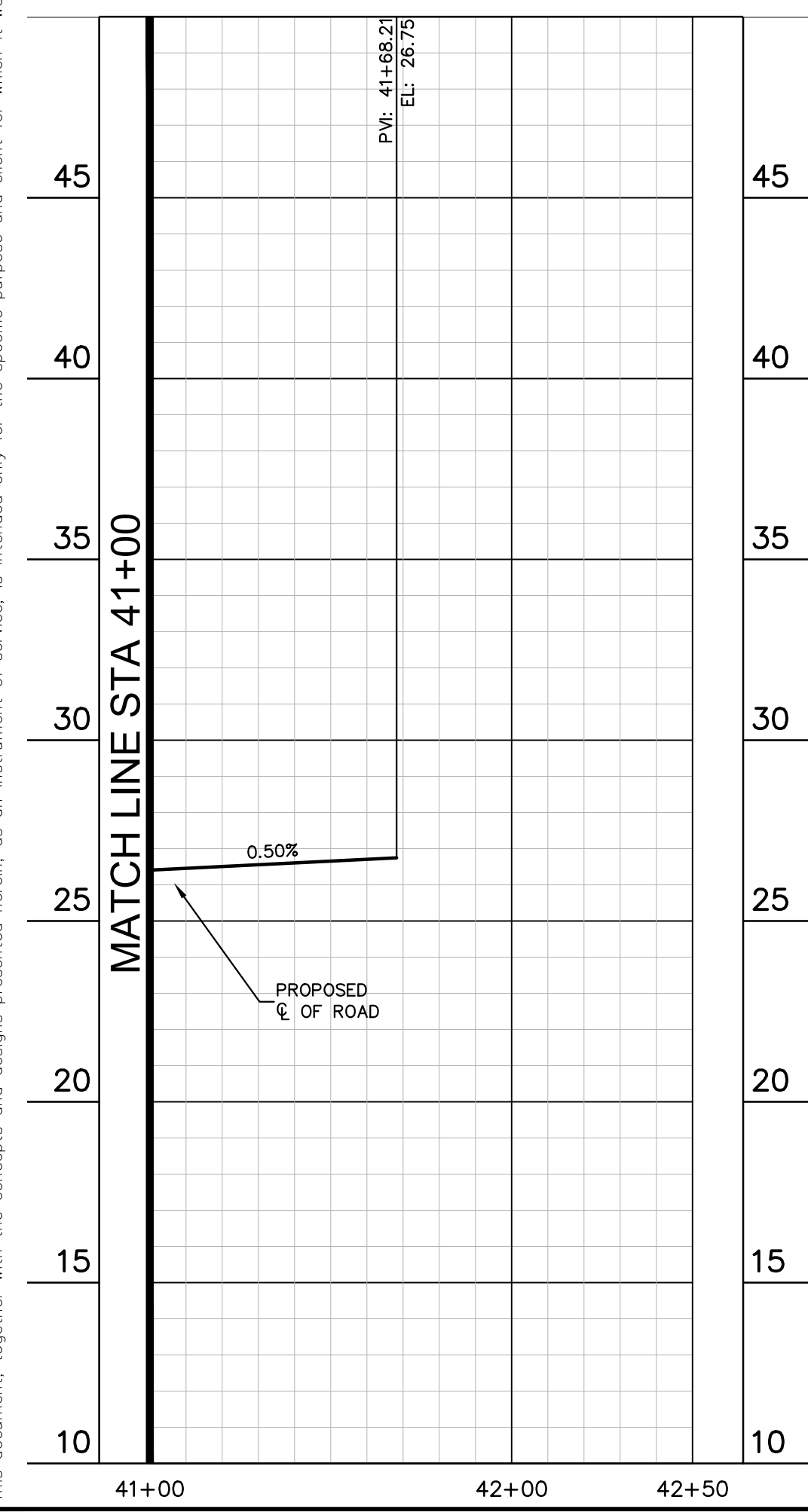
KHA PROJECT
 249027001
 DATE
 08/28/2024
 SCALE: AS SHOWN
 DESIGNED BY: CNS
 DRAWN BY: WMM
 CHECKED BY: CNS

CRESSWIND AT FLAGLER BEACH
 FLORIDA
 PAVING PLAN & PROFILE -
 SANTORINI DRIVE
 SHEET NUMBER
C6.14

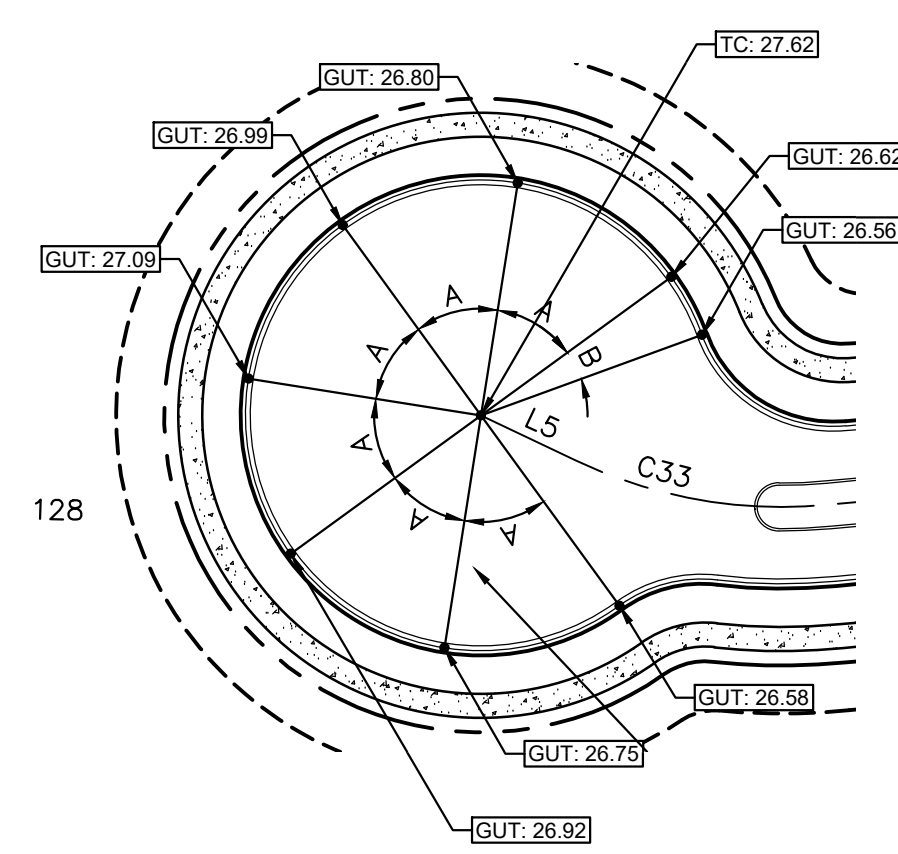
Plotted By: Busby, Mary Date: August 26, 2024 01:49:25pm File Path: K:\ORL\Civil\249027001-Flagler County\CONSTRY\PlanSheets\MASS GRADING - SOUTH\C6.2 - Paving P&P.dwg
 This document, together with the concepts and designs presented herein, is intended only for the specific purpose and client for which it was prepared. Reuse of and improper reliance on this document without written authorization and adaptation by Kimley-Horn and Associates, Inc. shall be without liability to Kimley-Horn and Associates, Inc.



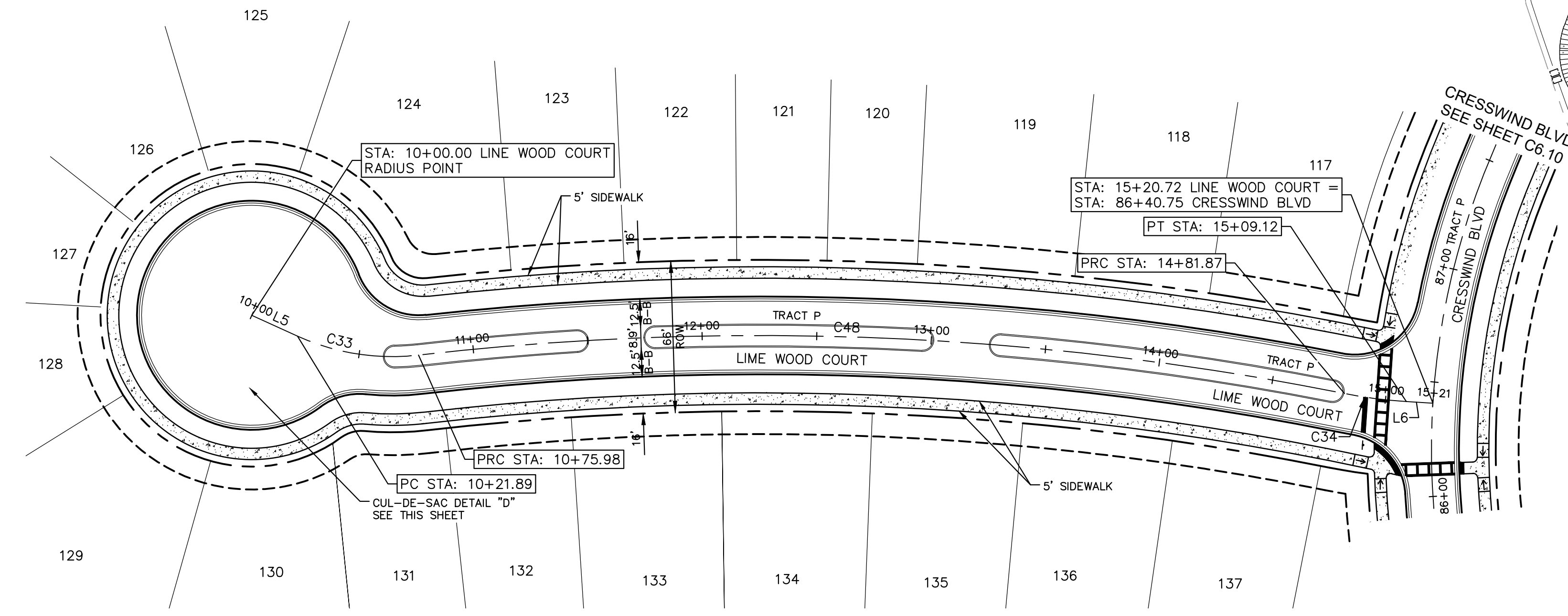
SANTORINI DRIVE



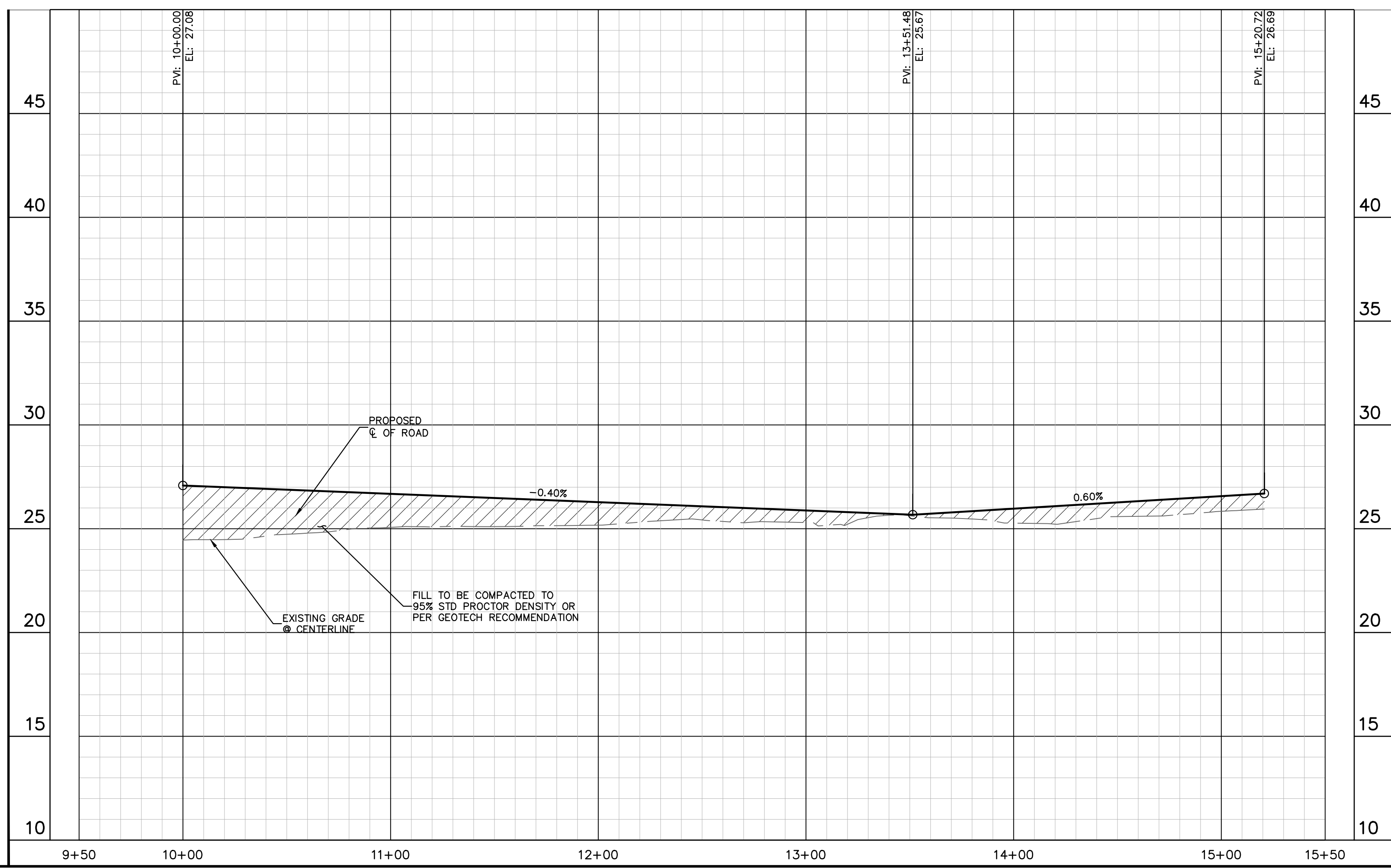
CUL-DE-SAC DETAIL "C"
 SCALE: 1" = 40'
 LA = 45°00'00"
 LB = 44°31'35"



CUL-DE-SAC DETAIL "D"
 SCALE: 1" = 40'
 LA = 45°00'00"
 LB = 16°00'11"

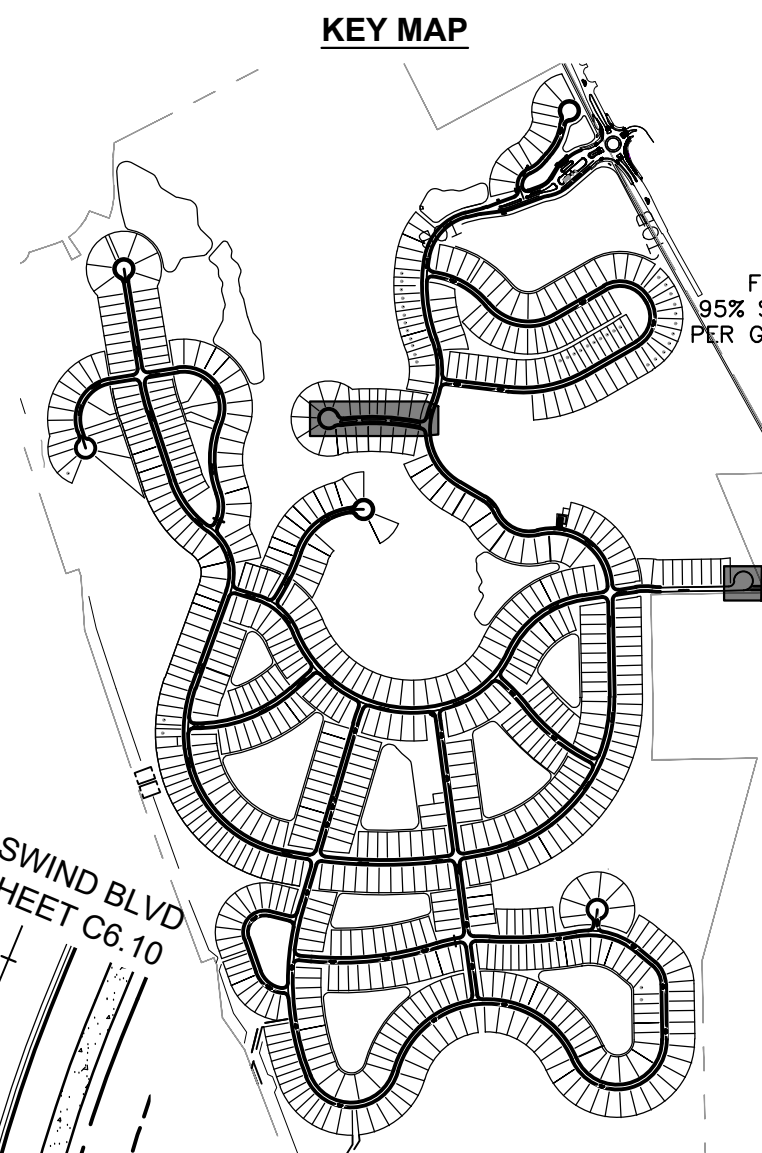


LINE WOOD COURT



CURVE TABLE						
CURVE	RADIUS	LENGTH	CHORD BEARING	CHORD	DELTA	TANGENT
C32	40.00'	31.42'	N66°30'32"E	30.61'	45°00'00"	16.57'
C33	100.00'	54.09'	S81°04'28"E	53.43'	30°59'24"	27.72'
C34	200.00'	27.25'	S82°35'00"E	27.23'	7°48'21"	13.64'

LINE TABLE		
LINE	LENGTH	BEARING
L4	28.66	N44°00'31.81"E
L5	21.89	S65°34'46.35"E
L6	11.60	S86°29'10.45"E



No.	REVISIONS	DATE
1	COUNTY COMMENTS #3	08/28/24 KHA
2	COUNTY COMMENTS #2	06/19/24 KHA
3	COUNTY COMMENTS #1	5/30/23 KHA

Kimley»Horn
 © 2024 KIMLEY-HORN AND ASSOCIATES, INC.
 200 S. ORANGE AVENUE, SUITE 600, ORLANDO, FL 32801
 PHONE: 407-898-1511
 WWW.KIMLEY-HORN.COM
 REGISTRY No. 696

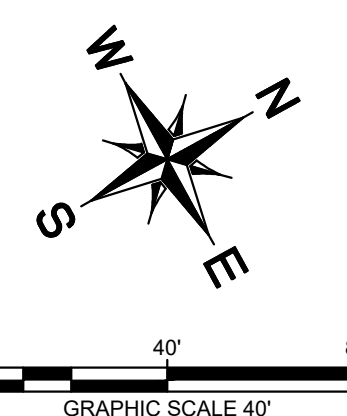
LICENSED PROFESSIONAL
 CORY N. SILER, P.E.
 FLORIDA LICENSE NUMBER
 89984
 DATE: 08/28/2024

KHA PROJECT
 249027001
 DATE
 08/28/2024
 SCALE: AS SHOWN
 DESIGNED BY: CNS
 DRAWN BY: MIM
 CHECKED BY: CNS

CRESSWIND AT FLAGLER BEACH
 PAVING PLAN & PROFILE -
 SANTORINI DRIVE & LIME WOOD COURT

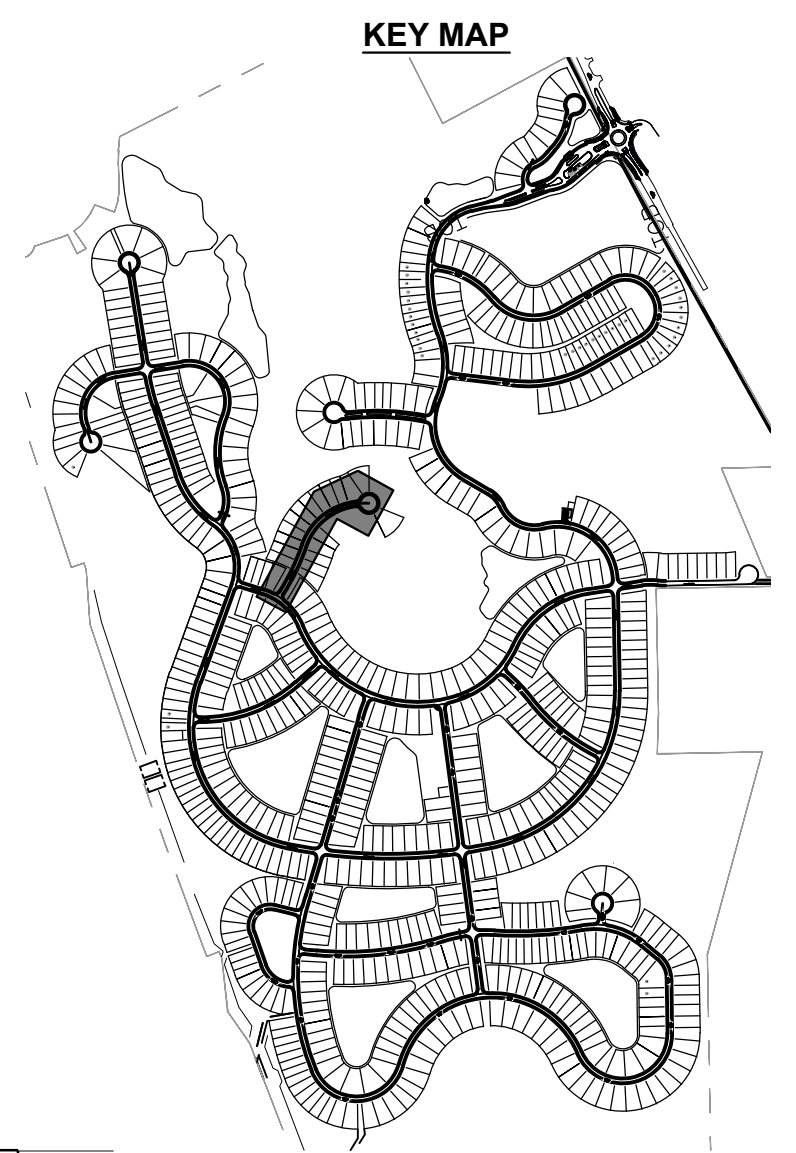
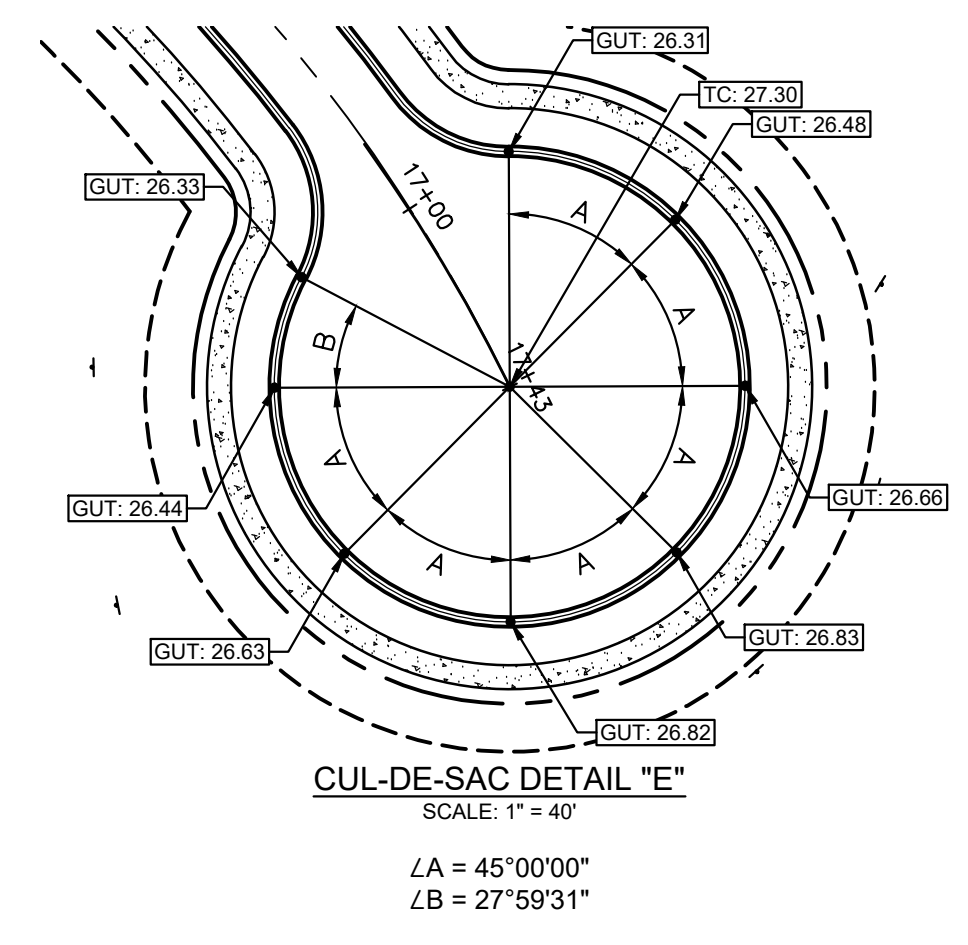
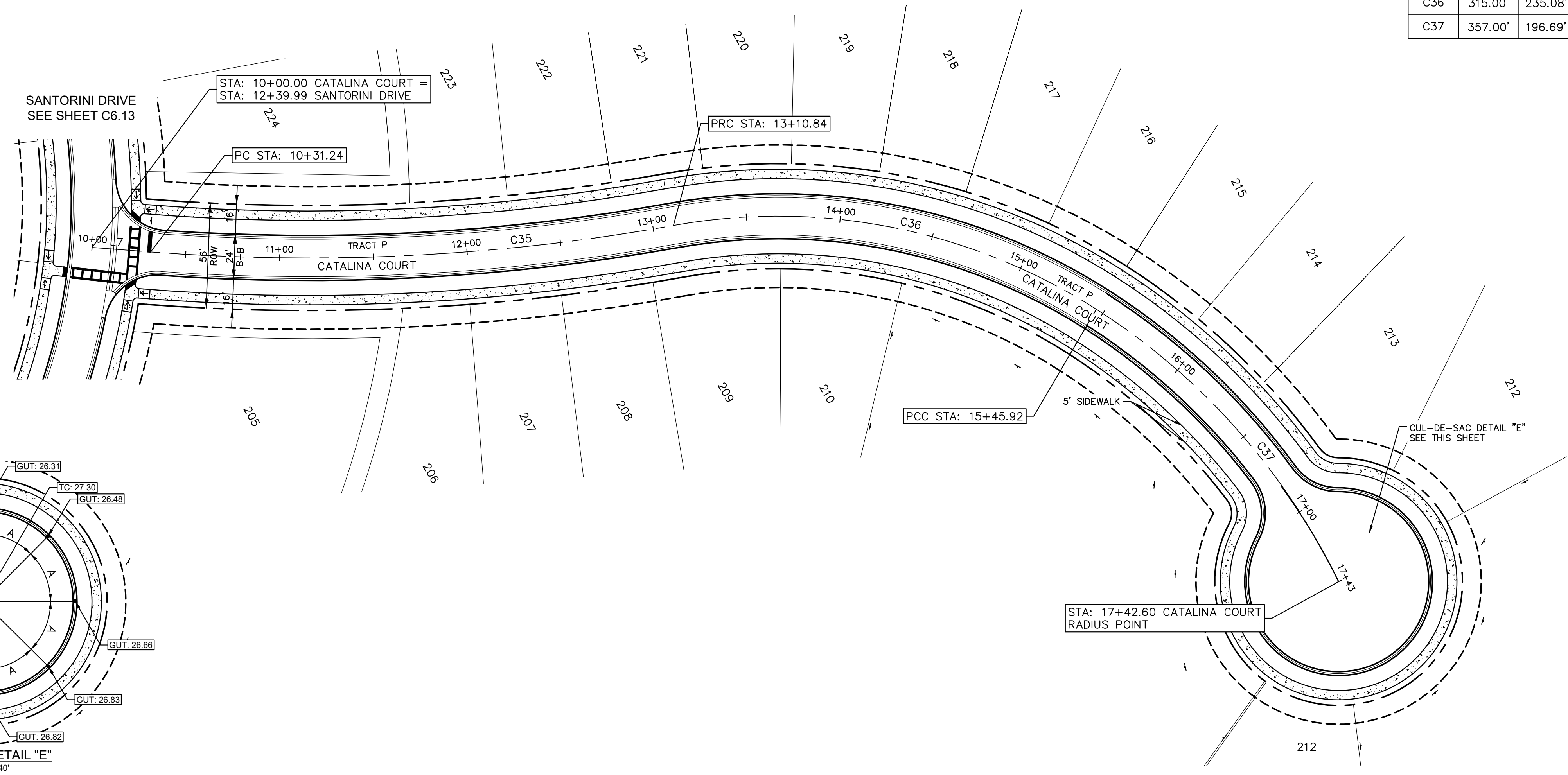
FLORIDA
 FLAGLER COUNTY
 SHEET NUMBER
C6.16

Plotted By: Busby, Mary, Date: August 26, 2024, 01:49:40pm, File Path: K:\ORL\Civil\249027001-Eagle Lake\CADD\CONSTY\PlanSheets\MASS GRADING - SOUTH\C6.2 - Paving P&P.dwg
 This document, together with the concepts and designs presented herein, is intended only for the specific purpose and client for which it was prepared. Reuse of and improper reliance on this document without written authorization and adaptation by Kimley-Horn and Associates, Inc. shall be without liability to Kimley-Horn and Associates, Inc.

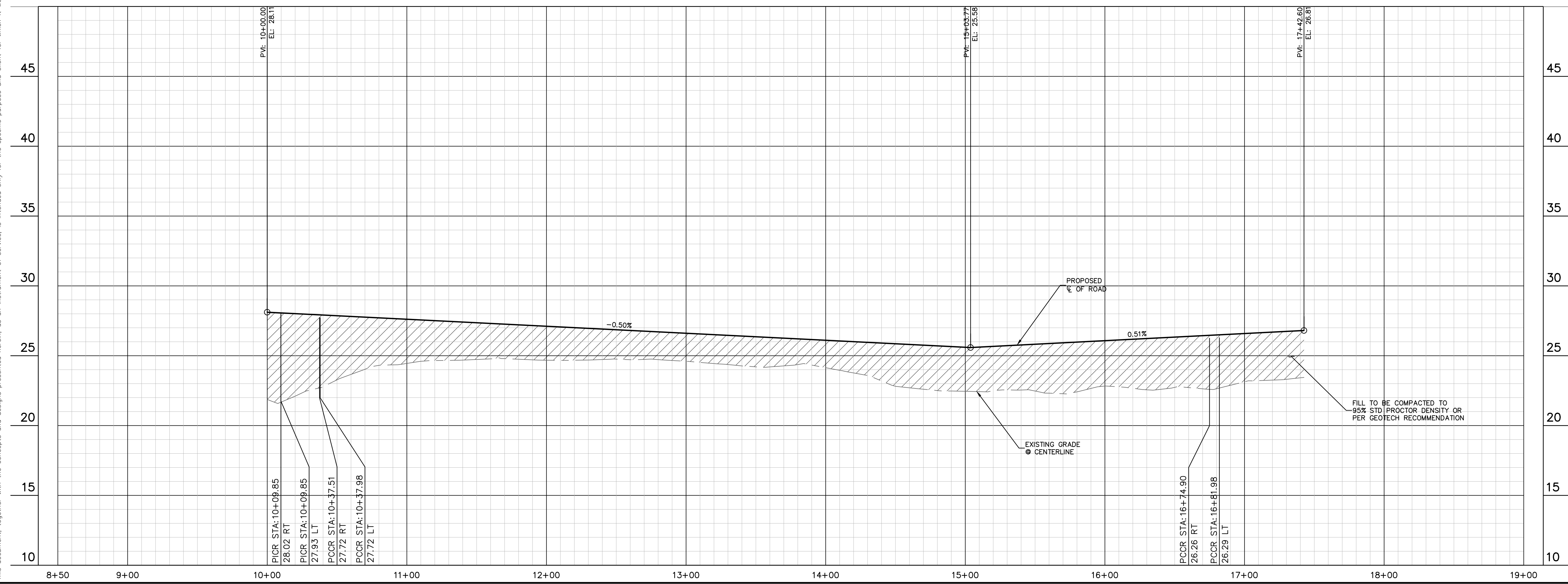


CURVE TABLE						
CURVE	RADIUS	LENGTH	CHORD BEARING	CHORD	DELTA	TANGENT
C35	1100.00'	279.60'	N25°49'17"E	278.85'	14°33'48"	140.56'
C36	315.00'	235.08'	N39°55'07"E	229.66'	42°45'29"	123.31'
C37	357.00'	196.69'	N77°04'52"E	194.21'	31°33'59"	100.91'

LINE TABLE		
LINE	LENGTH	BEARING
L7	31.24	N33°06'10.88"E

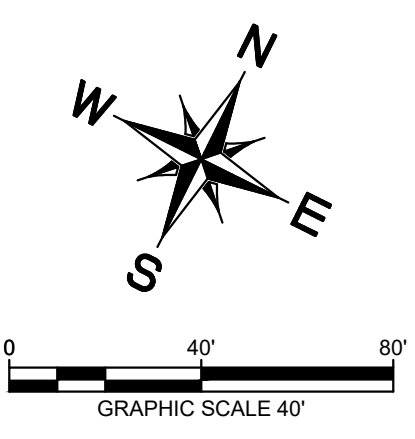


CATALINA COURT



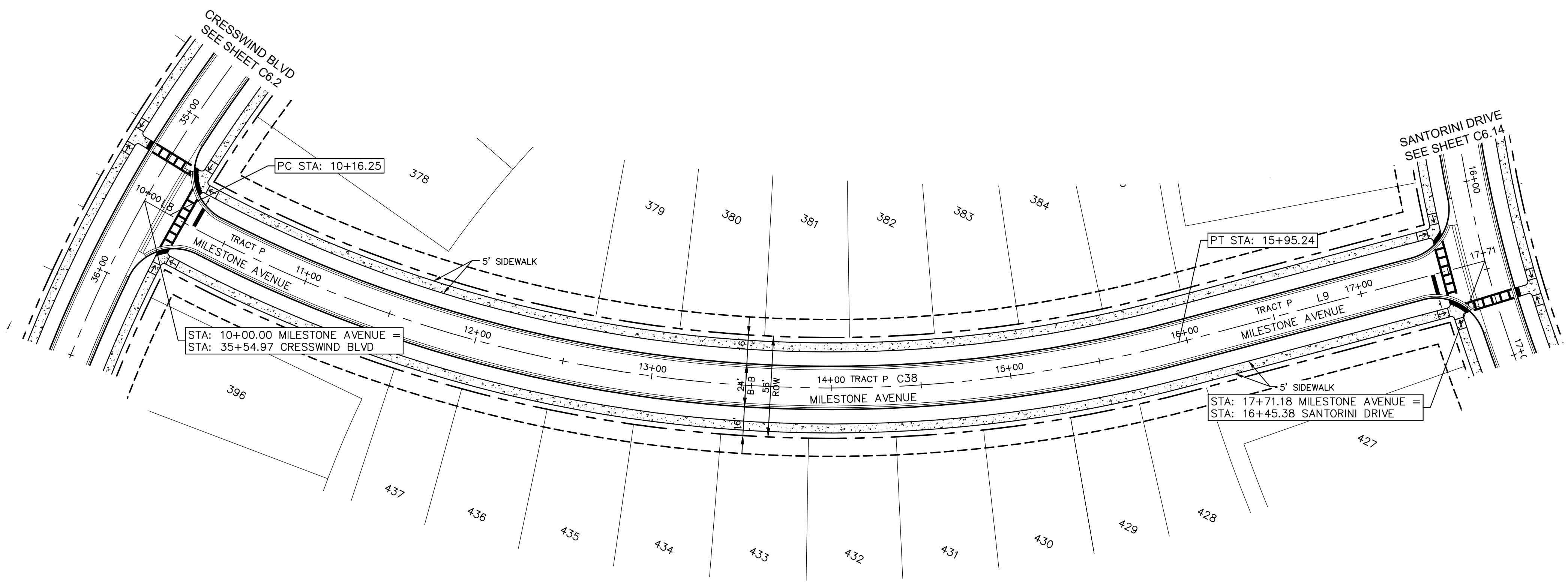
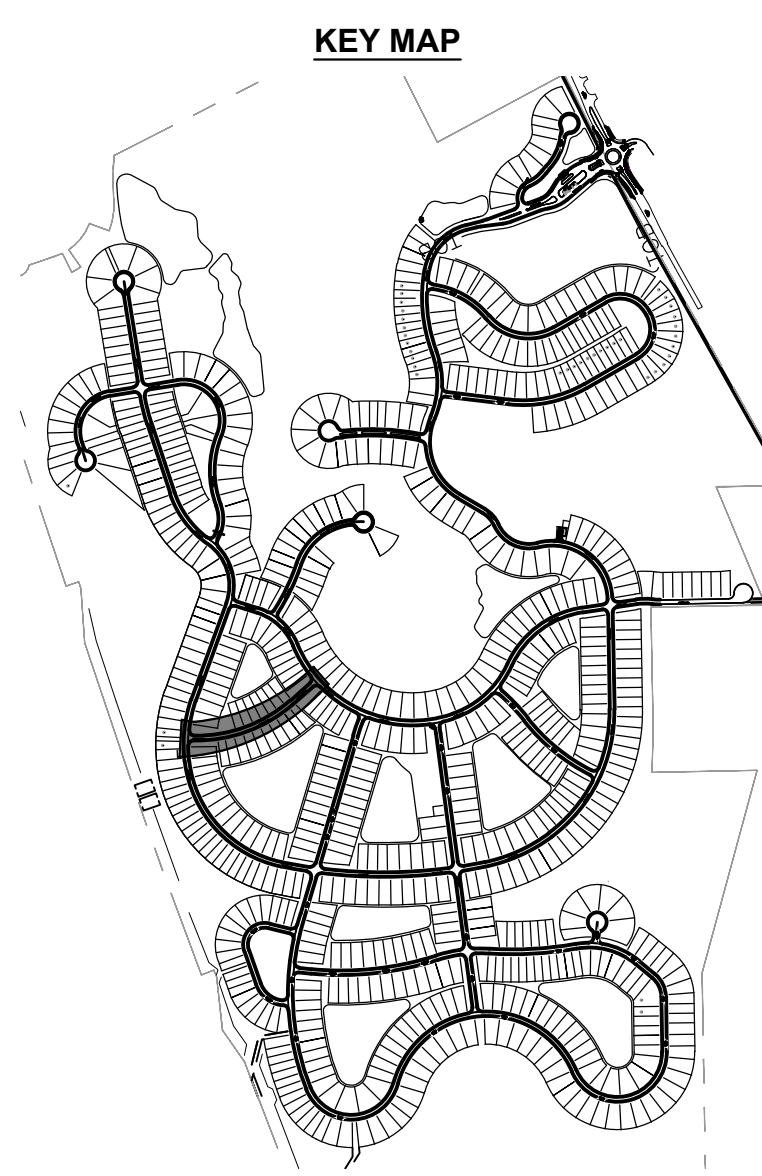
		COUNTY COMMENTS #3 COUNTY COMMENTS #2 COUNTY COMMENTS #1		DATE
		No.		BY
LICENSED PROFESSIONAL CORY N. SILER, P.E. FLORIDA LICENSE NUMBER 89984		DATE: 08/28/2024		PROJECT 249027001 DATE 08/28/2024 SCALE: AS SHOWN DESIGNED BY: CNS DRAWN BY: MIM CHECKED BY: CNS
CRESSWIND AT FLAGLER BEACH CATALINA COURT		FLORIDA		
SHEET NUMBER C6.17				

Plotted By: Busby, Mary, Date: August 26, 2024, 01:49:55pm, File Path: K:\ORL\Civil\249027001-Eggle Lake\CADD\CONSTRY\PlanSheets\MASS GRADING - SOUTH\C6.2 - Paving P&P.dwg
 This document, together with the concepts and designs presented herein, is intended only for the specific purpose and client for which it was prepared. Reuse of and improper reliance on this document without written authorization and adaptation by Kimley-Horn and Associates, Inc. shall be without liability to Kimley-Horn and Associates, Inc.

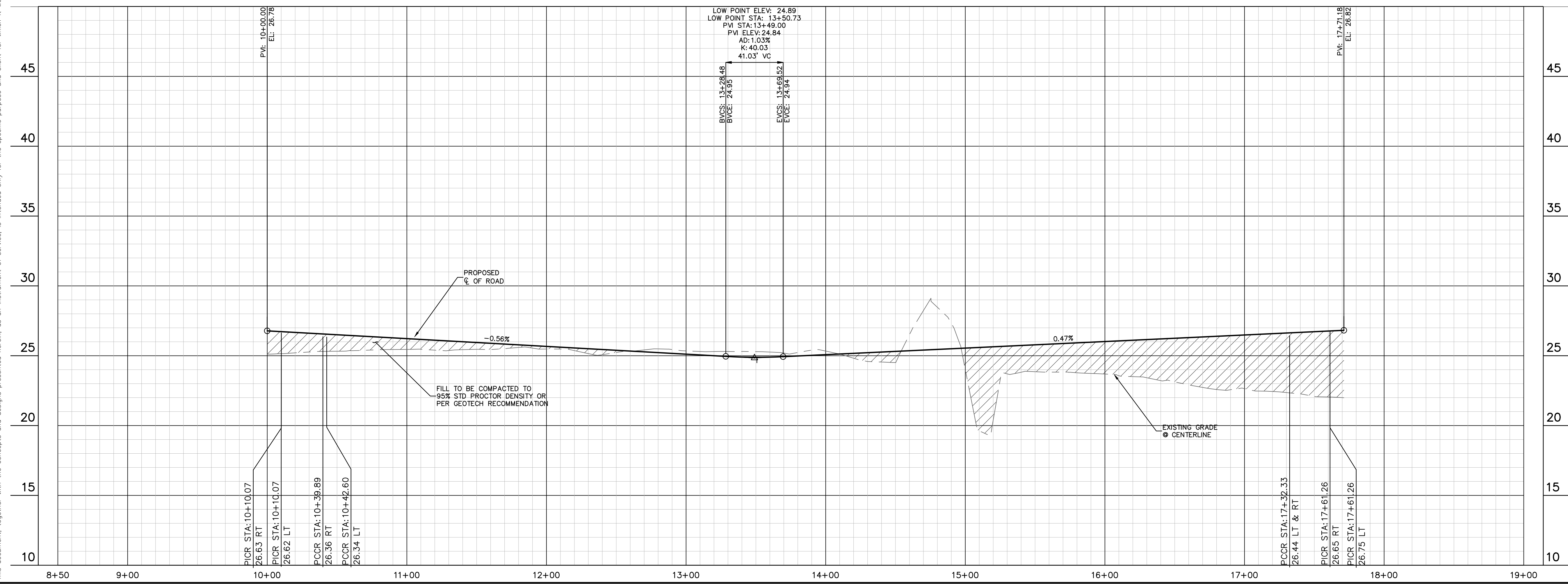


CURVE TABLE						
CURVE	RADIUS	LENGTH	CHORD BEARING	CHORD	DELTA	TANGENT
C38	750.00'	578.99'	N70°45'37"E	564.72'	44°13'52"	304.78'

LINE TABLE		
LINE	LENGTH	BEARING
L8	16.25	S87°07'27.13"E
L9	175.95	N48°38'40.49"E



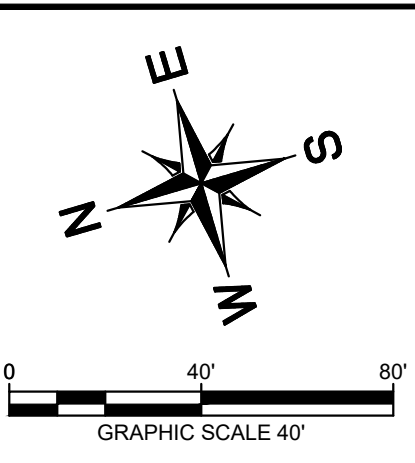
MILESTONE AVENUE



Kimley»Horn		© 2024 KIMLEY-HORN AND ASSOCIATES, INC. 200 S. ORANGE AVENUE, SUITE 600, ORLANDO, FL 32801 PHONE: 407-898-1511 WWW.KIMLEY-HORN.COM REGISTRY No. 696	
LICENSED PROFESSIONAL CORY N. STILER, P.E. FLORIDA LICENSE NUMBER 89984		DATE: 08/28/2024 CHECKED BY: CNS	
KHA PROJECT 249027001		DATE 08/28/2024	
SCALE: AS SHOWN		DESIGNED BY: CNS DRAWN BY: MIM CHECKED BY: CNS	
CRESSWIND AT FLAGLER BEACH		FLORIDA	
PAVING PLAN & PROFILE - MILESTONE AVENUE			
SHEET NUMBER C6.18			

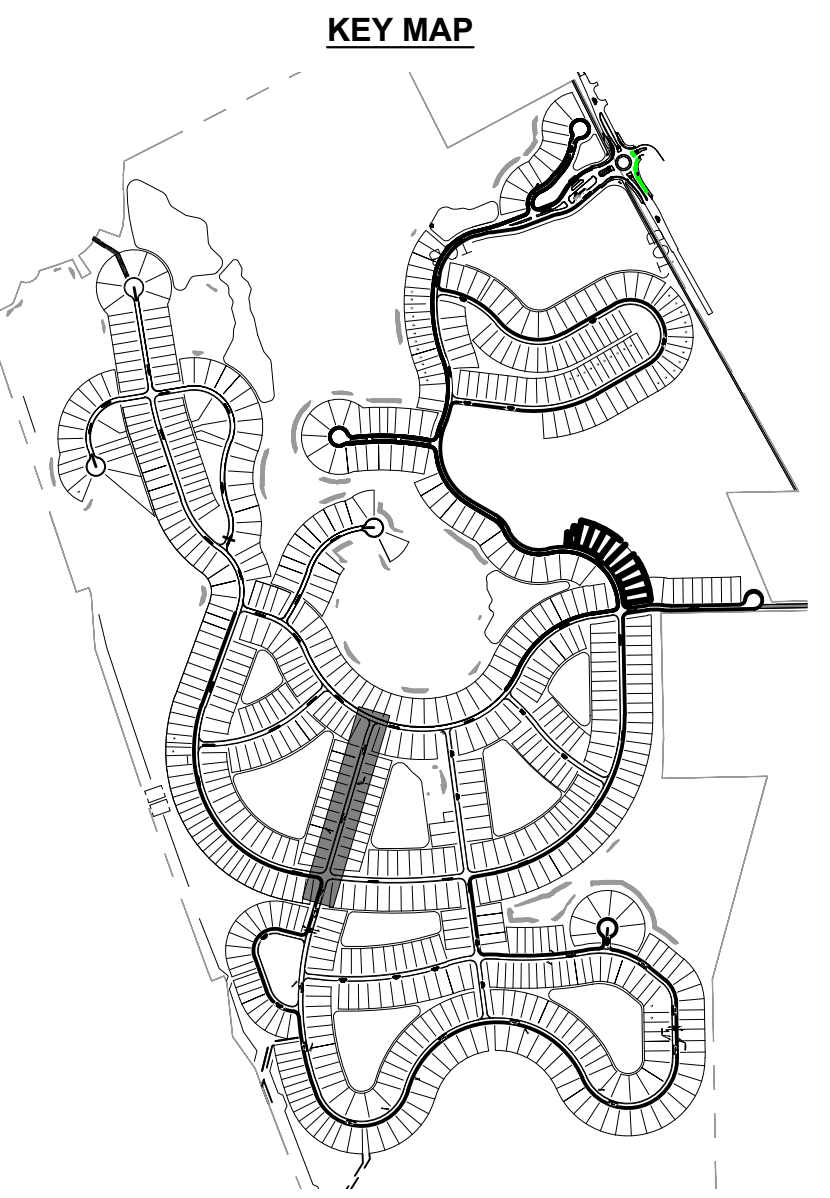
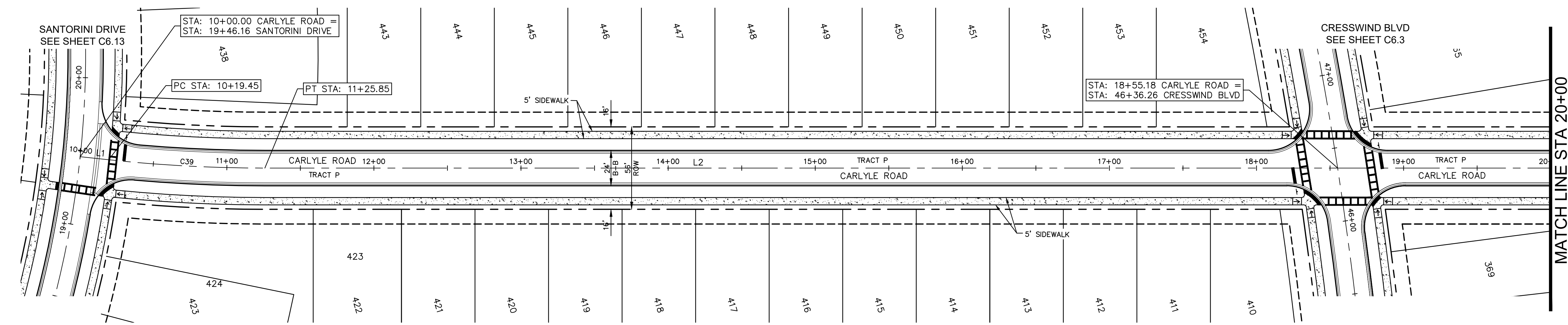
No.	REVISIONS	DATE	BY
1	COUNTY COMMENTS #1	5/30/23	KHA
2	COUNTY COMMENTS #2	06/19/24	KHA
3	COUNTY COMMENTS #3	08/28/24	KHA

Plotted By: Busby, Mary Date: August 26, 2024 01:50:51pm File Path: k:\GRL\Civil\249027001-Eggle Lake\CADD\CONST\FirmSheets\MASS GRADING - SOUTH\C6.3 - Paving P&P.dwg
 This document, together with the concepts and designs presented herein, is intended only for the specific purpose and client for which it was prepared. Reuse of and improper reliance on this document without written authorization and adaptation by Kimley-Horn and Associates, Inc. shall be without liability to Kimley-Horn and Associates, Inc.



LINE TABLE		
LINE	LENGTH	BEARING
L1	19.45	S22°32'01.96"W
L2	967.92	S16°26'14.39"W

CURVE TABLE						
CURVE	RADIUS	LENGTH	CHORD BEARING	CHORD	DELTA	TANGENT
C39	1000.00'	106.40'	S19°29'08"W	106.35'	6°05'48"	53.25'



REVISIONS		DATE	BY
1	COUNTY COMMENTS #3	08/28/24	KHA
2	COUNTY COMMENTS #2	06/19/24	KHA
3	COUNTY COMMENTS #1	5/30/23	KHA

Kimley»Horn
 © 2024 KIMLEY-HORN AND ASSOCIATES, INC.
 200 S. ORANGE AVENUE, SUITE 600, ORLANDO, FL 32801
 PHONE: 407-898-1511
 WWW.KIMLEY-HORN.COM
 REGISTRY No. 696

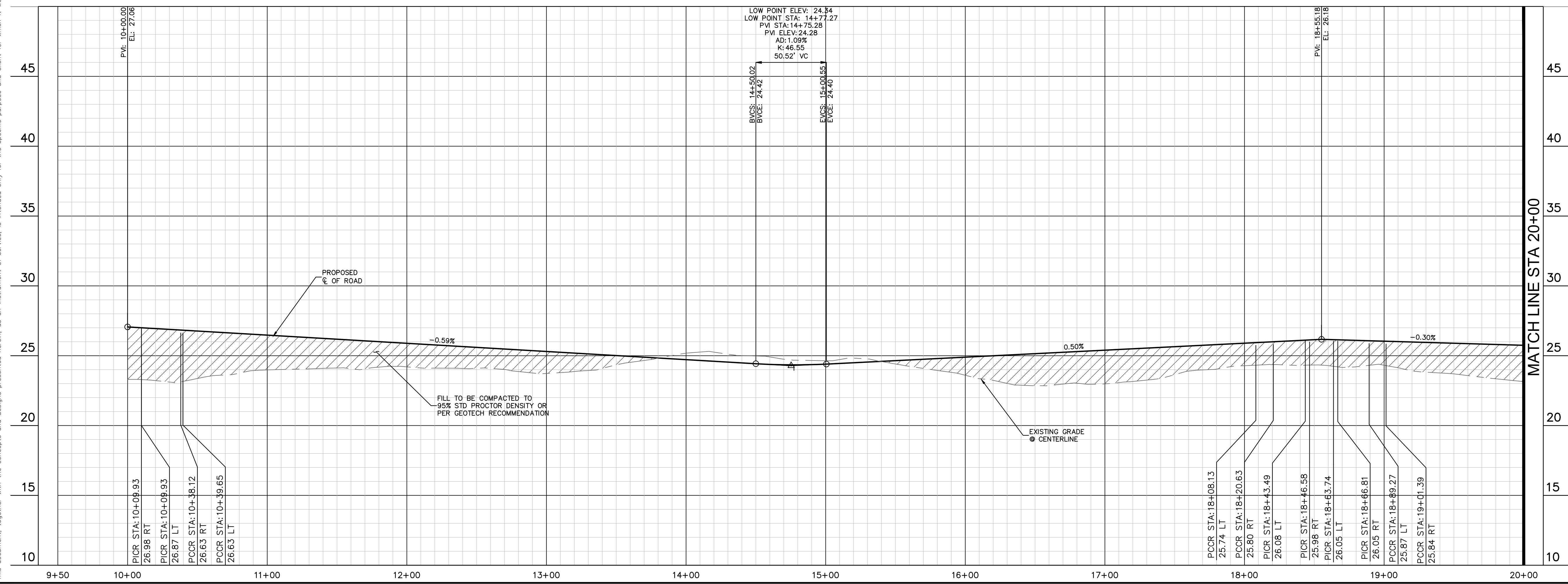
LICENSED PROFESSIONAL
 CORY N. SITLER, P.E.
 FLORIDA LICENSE NUMBER
 89984
 DATE: 08/28/2024

KHA PROJECT
 249027001
 DATE
 08/28/2024
 SCALE: AS SHOWN
 DESIGNED BY: CNS
 DRAWN BY: MIM
 CHECKED BY: CNS

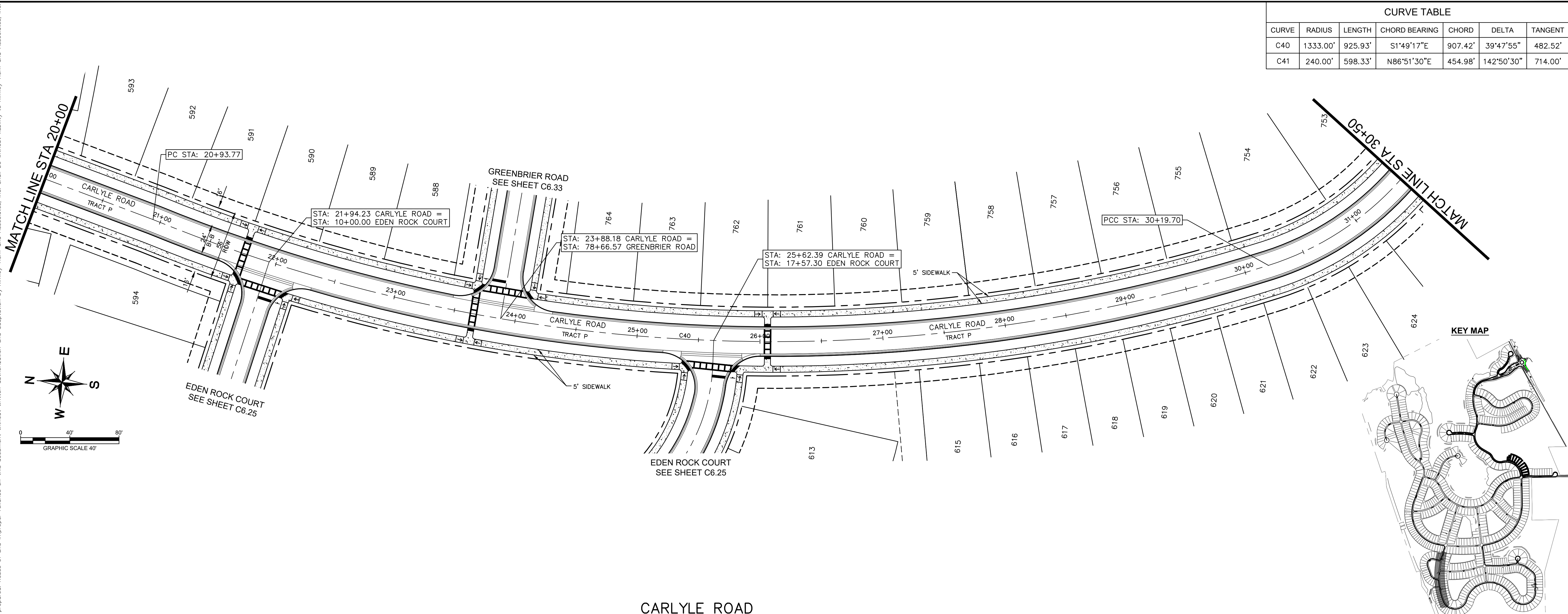
CRESSWIND AT FLAGLER BEACH
PAVING PLAN & PROFILE - CARLYLE ROAD

FLAGLER COUNTY FLORIDA
 SHEET NUMBER
C6.19

CARLYLE ROAD

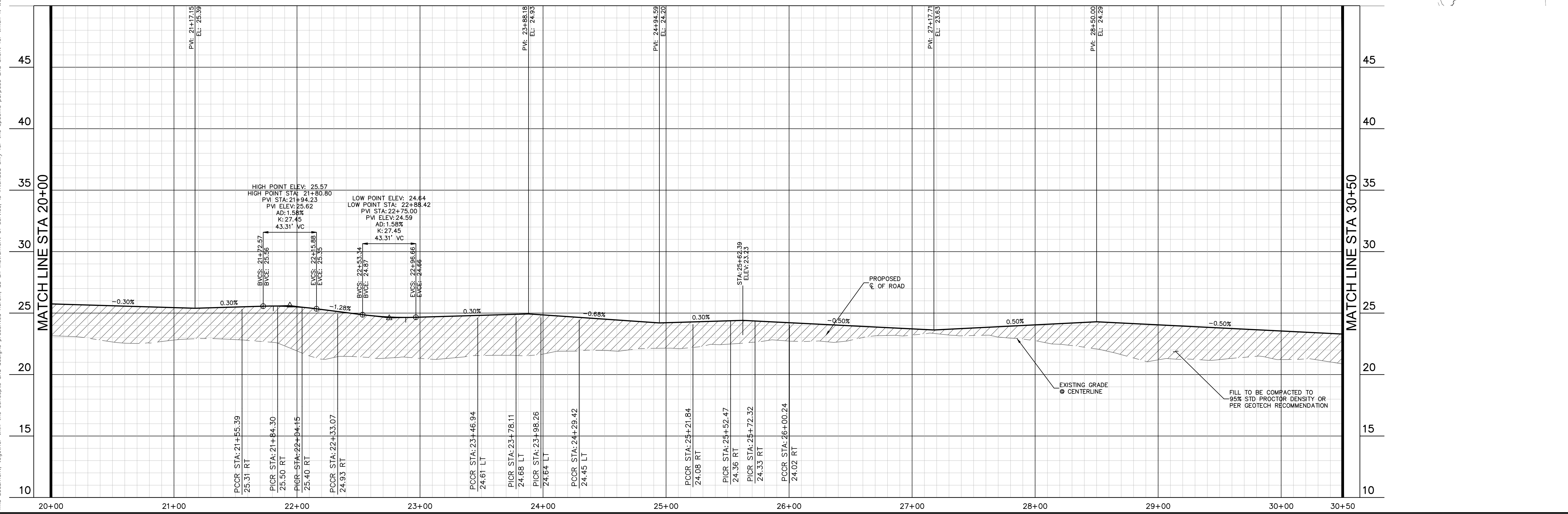


Plotted By: Busby, Mary Date: August 26, 2024 01:51:15pm File Path: K:\VRL\Civil\249027001-Eagle Lake\CADD\CONST\PlanSheets\MASS GRADING - SOUTH\C6.3 - Paving P&P.dwg
 This document, together with the concepts and designs presented herein, is intended only for the specific purpose and client for which it was prepared. Reuse of and improper reliance on this document without written authorization and adaptation by Kimley-Horn and Associates, Inc. shall be without liability to Kimley-Horn and Associates, Inc.



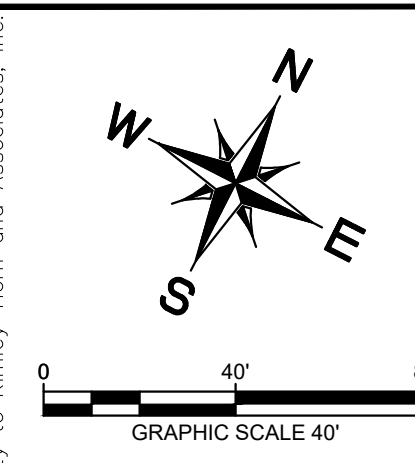
CURVE TABLE						
CURVE	RADIUS	LENGTH	CHORD BEARING	CHORD	DELTA	TANGENT
C40	1333.00'	925.93'	S1°49'17"E	907.42'	39°47'55"	482.52'
C41	240.00'	598.33'	N86°51'30"E	454.98'	142°50'30"	714.00'

CARLYLE ROAD

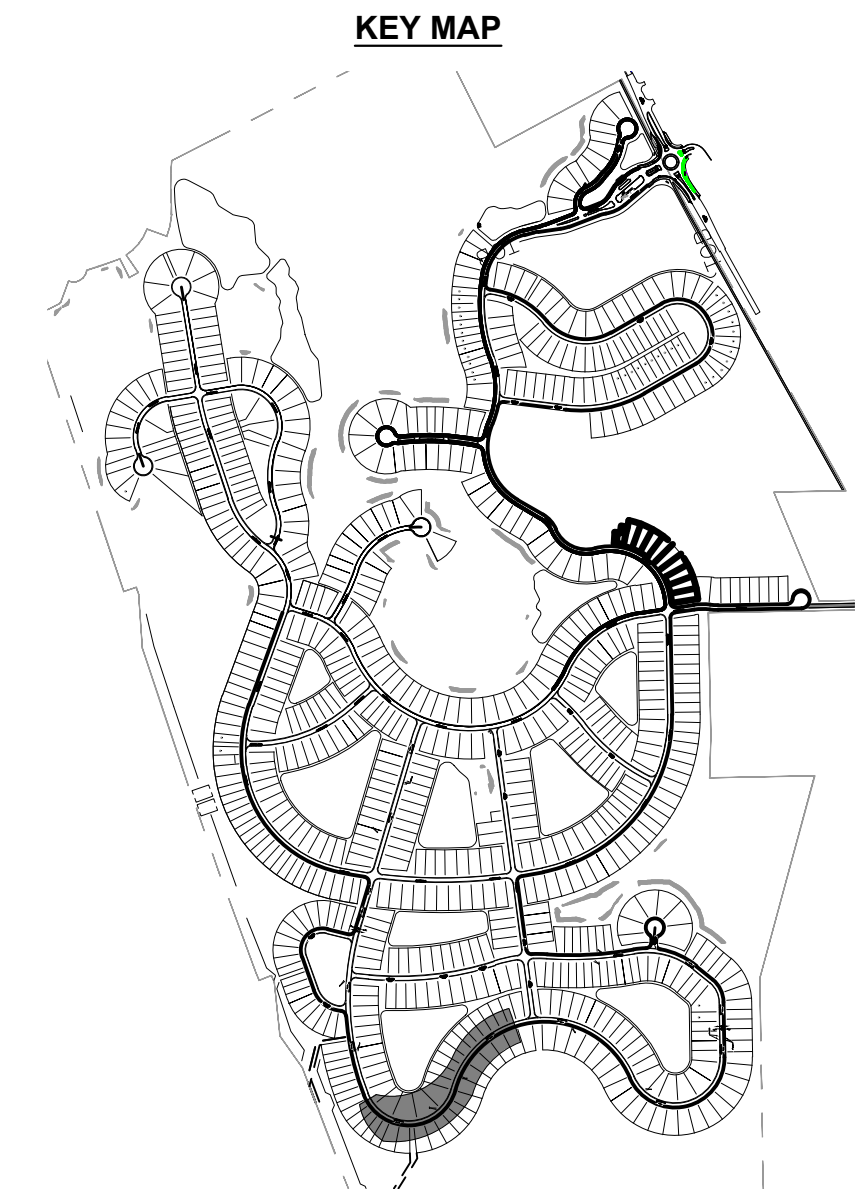
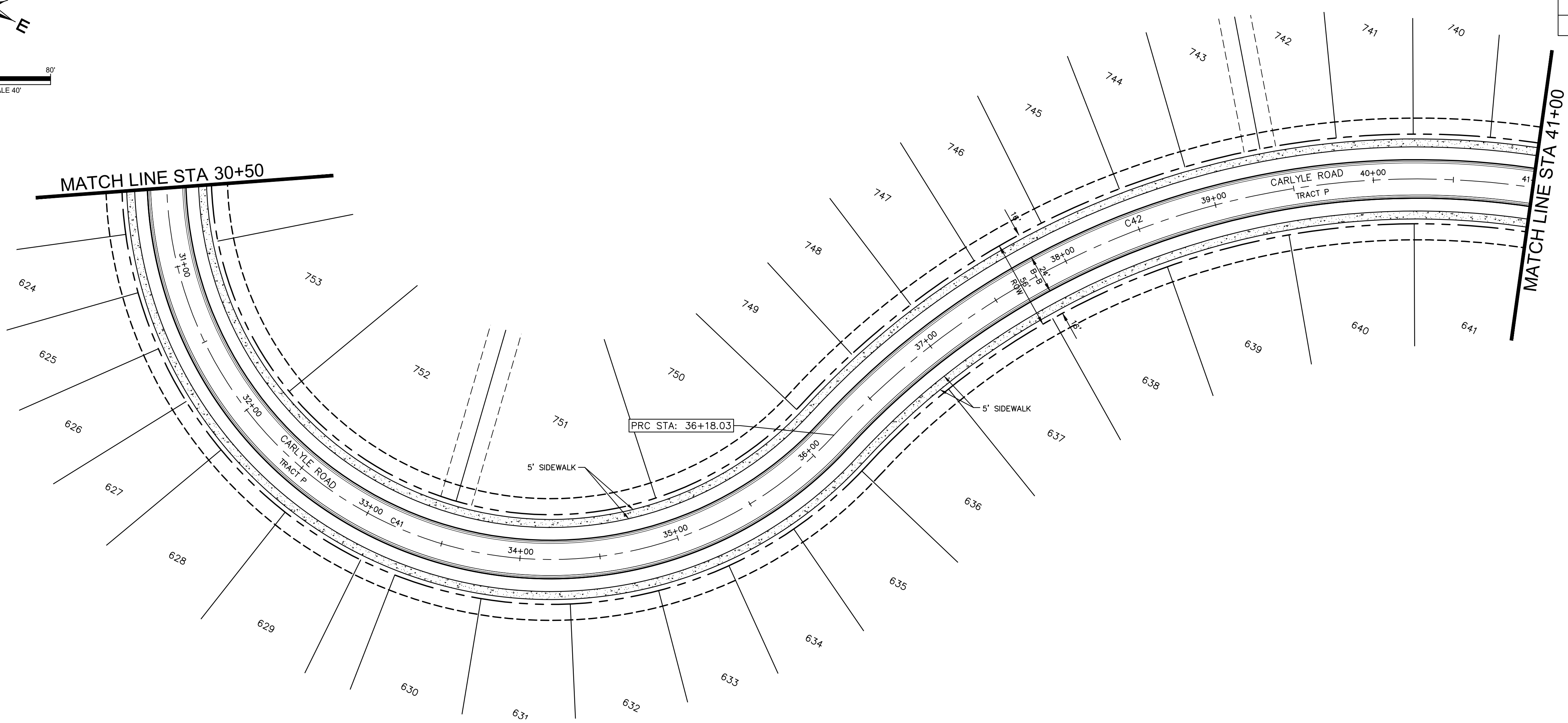


	COUNTY COMMENTS #3 COUNTY COMMENTS #2 COUNTY COMMENTS #1	DATE 08/28/24 KHA 06/19/24 KHA 5/30/23 KHA
	REVISIONS No. BY	DATE
LICENSED PROFESSIONAL CORY N. STILER, P.E. FLORIDA LICENSE NUMBER 89984	© 2024 KIMLEY-HORN AND ASSOCIATES, INC. 200 S. ORANGE AVENUE, SUITE 600, ORLANDO, FL 32801 PHONE: 407-898-1511 WWW.KIMLEY-HORN.COM REGISTRY No. 696	DATE: 08/28/2024
KHA PROJECT 249027001	DATE 08/28/2024	SCALE: AS SHOWN DESIGNED BY: CNS DRAWN BY: MIM CHECKED BY: CNS
CRESSWIND AT FLAGLER BEACH FLORIDA	PAVING PLAN & PROFILE - CARLYLE ROAD	SHEET NUMBER C6.20

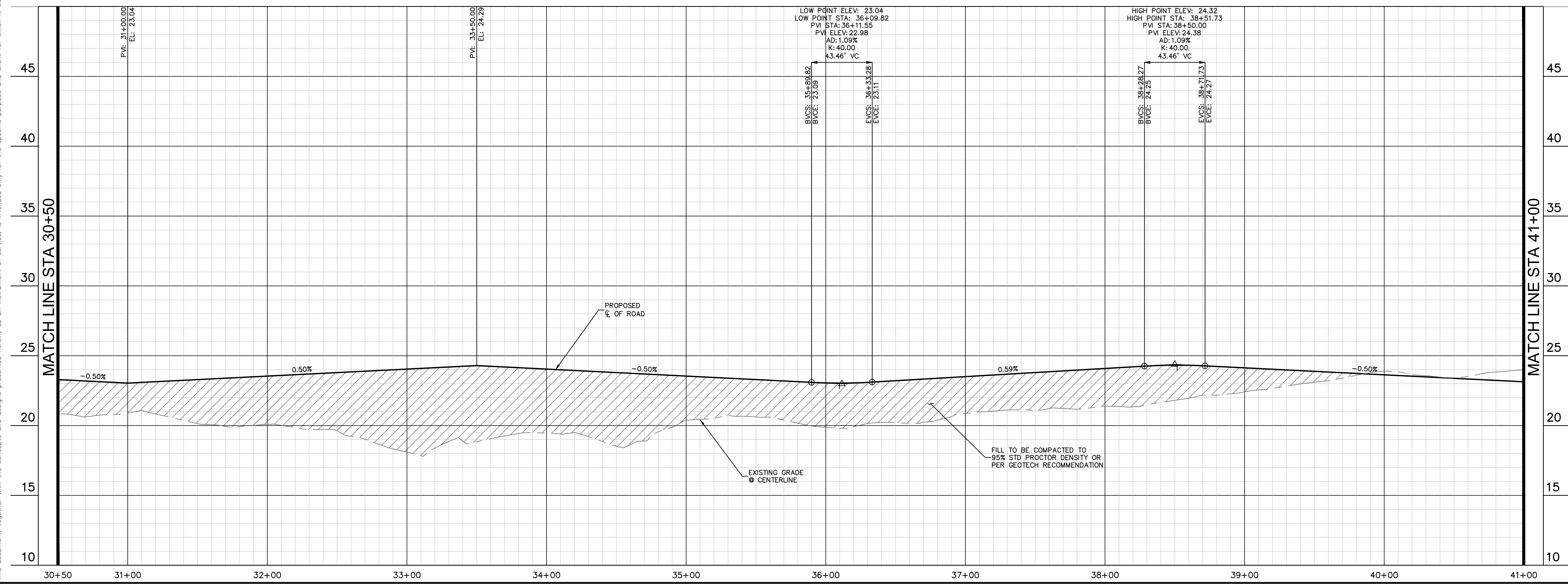
Plotted By: Busby, Mary, Date: August 26, 2024, 01:51:36pm, File Path: k:\GRL\Civil\249027001-Eagle Lake\CADD\CONSTR\PlanSheets\MASS GRADING - SOUTH\C6.2 - Paving P&P.dwg
 This document, together with the concepts and designs presented herein, is intended only for the specific purpose and client for which it was prepared. Reuse of and improper reliance on this document without written authorization and adaptation by Kimley-Horn and Associates, Inc. shall be without liability to Kimley-Horn and Associates, Inc.



CURVE TABLE						
CURVE	RADIUS	LENGTH	CHORD BEARING	CHORD	DELTA	TANGENT
C41	240.00'	598.33'	N86°51'30"E	454.98'	142°50'30"	714.00'
C42	494.00'	1217.32'	N86°01'54"E	931.87'	141°11'18"	1402.33'



CARLYLE ROAD



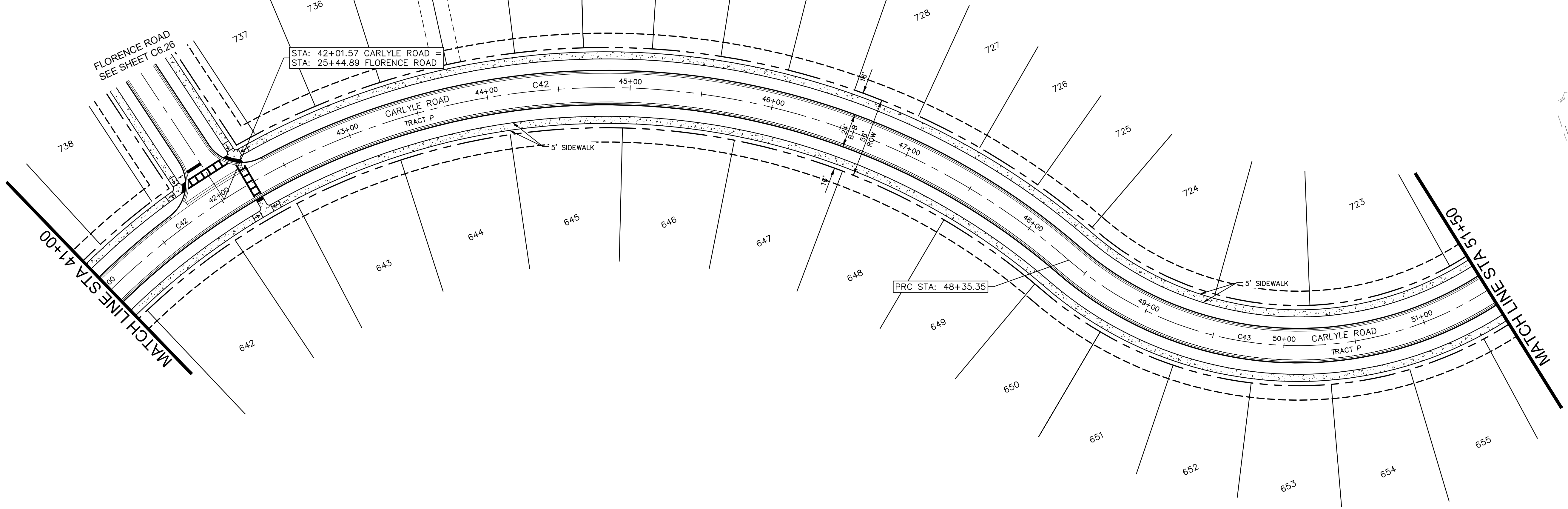
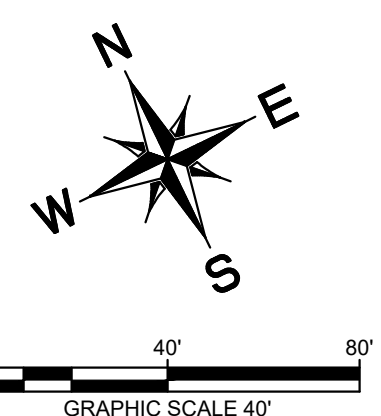
No.	REVISIONS	DATE	BY
1	COUNTY COMMENTS #1	05/30/23	KHA
2	COUNTY COMMENTS #2	06/19/24	KHA
3	COUNTY COMMENTS #3	08/28/24	KHA

Kimley»Horn
 © 2024 KIMLEY-HORN AND ASSOCIATES, INC.
 200 S. ORANGE AVENUE, SUITE 600, ORLANDO, FL 32801
 PHONE: 407-898-1511
 WWW.KIMLEY-HORN.COM
 REGISTRY No. 696

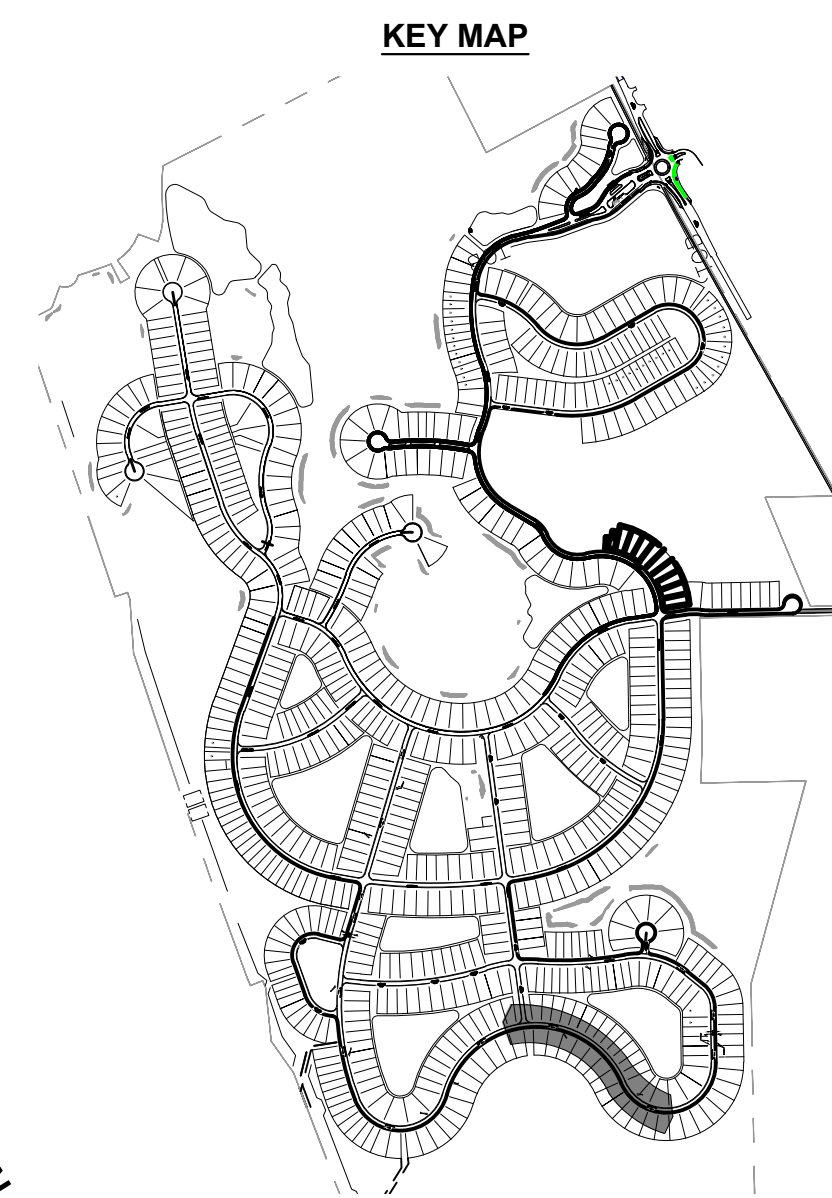
KHA PROJECT	249027001
DATE	08/28/2024
SCALE	AS SHOWN
DESIGNED BY	CNS
DRAWN BY	MMM
CHECKED BY	CNS
LICENSED PROFESSIONAL	CORY N. STILER, P.E.
FLORIDA LICENSE NUMBER	89984
DATE	08/28/2024

CRESSWIND AT FLAGLER BEACH
 FLORIDA
 PAVING PLAN & PROFILE -
 CARLYLE ROAD
 SHEET NUMBER
C6.21

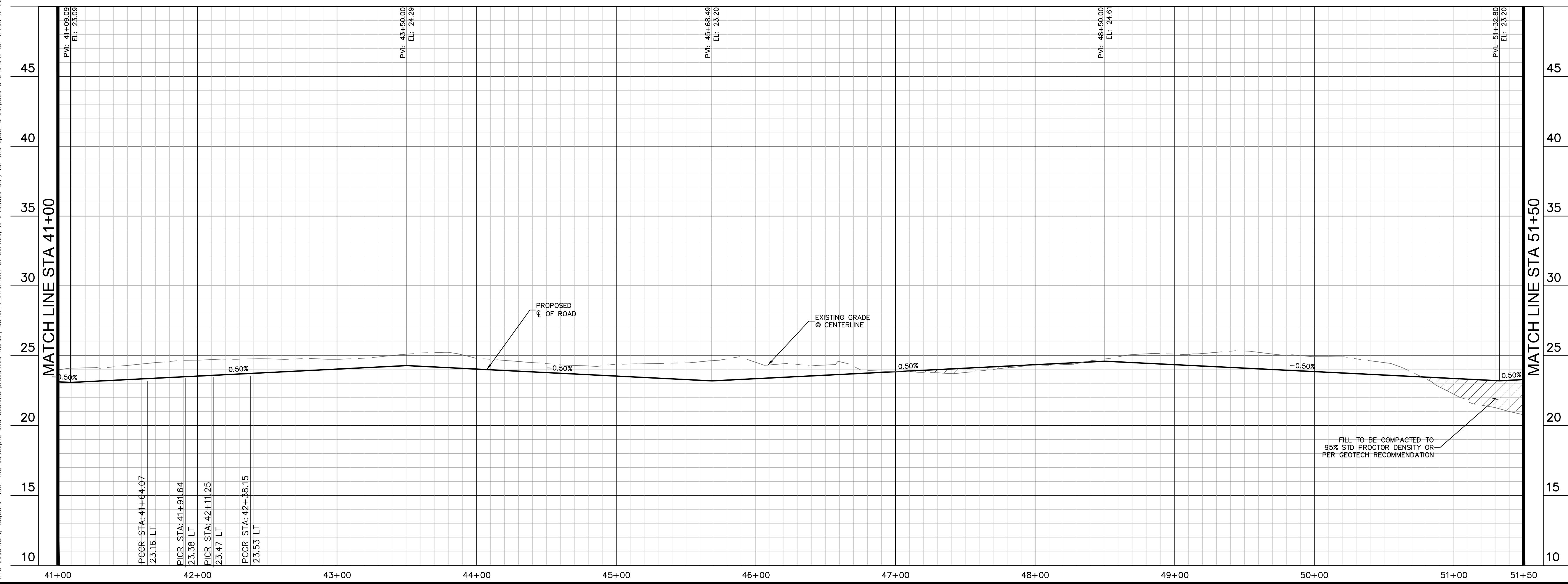
Plotted By: Busby, Mary, Date: August 26, 2024, 01:51:45pm, File Path: k:\GRL\Civil\249027001-Eagle Lake\CADD\CONSTR\PlanSheets\MASS GRADING - SOUTH\C6.3 - Paving P&P.dwg
 This document, together with the concepts and designs presented herein, is intended only for the specific purpose and client for which it was prepared. Reuse of and improper reliance on this document without written authorization and adaptation by Kimley-Horn and Associates, Inc. shall be without liability to Kimley-Horn and Associates, Inc.



CURVE TABLE						
CURVE	RADIUS	LENGTH	CHORD BEARING	CHORD	DELTA	TANGENT
C42	494.00'	1217.32'	N86°01'54"E	931.87'	141°11'18"	1402.33'
C43	245.00'	673.75'	N77°50'39"E	480.64'	157°33'49"	1235.28'

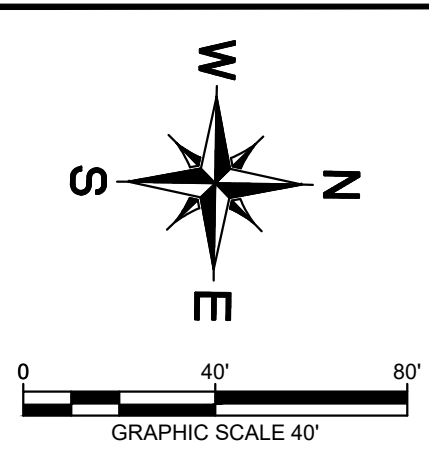


CARLYLE ROAD



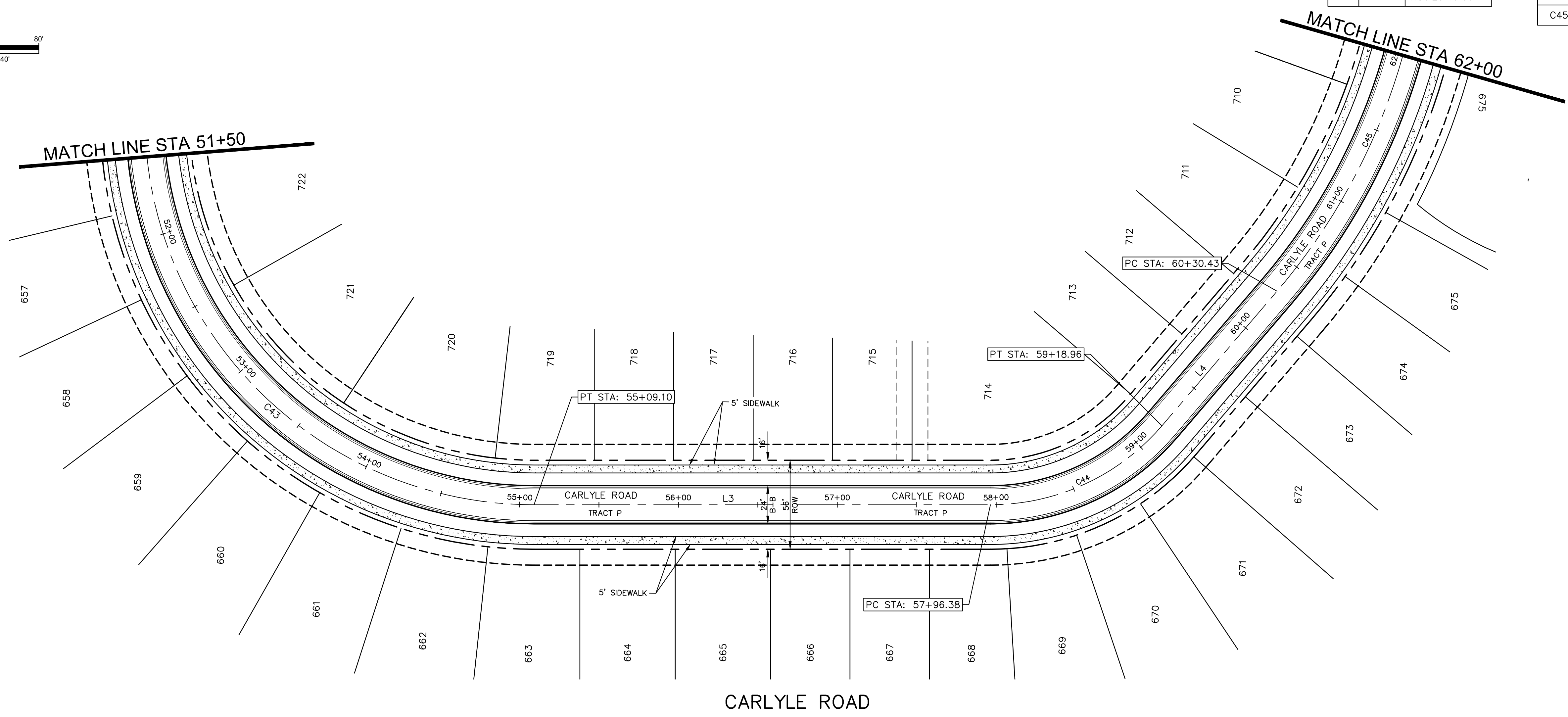
		COUNTY COMMENTS #3 COUNTY COMMENTS #2 COUNTY COMMENTS #1		DATE
LICENSED PROFESSIONAL CORY N. SITLER, P.E. FLORIDA LICENSE NUMBER 89984		REVISIONS		DATE
KHA PROJECT 249027001		DATE 08/28/2024		COUNTY COMMENTS #3 COUNTY COMMENTS #2 COUNTY COMMENTS #1
SCALE: AS SHOWN		DESIGNED BY: CNS		COUNTY COMMENTS #3 COUNTY COMMENTS #2 COUNTY COMMENTS #1
DRAWN BY: MIM		CHECKED BY: CNS		COUNTY COMMENTS #3 COUNTY COMMENTS #2 COUNTY COMMENTS #1
DATE: 08/28/2024		REGISTRY No. 696		COUNTY COMMENTS #3 COUNTY COMMENTS #2 COUNTY COMMENTS #1
CRESSWIND AT FLAGLER BEACH		PAVING PLAN & PROFILE - CARLYLE ROAD		COUNTY COMMENTS #3 COUNTY COMMENTS #2 COUNTY COMMENTS #1
SHEET NUMBER C6.22		FLAGLER COUNTY FLORIDA		COUNTY COMMENTS #3 COUNTY COMMENTS #2 COUNTY COMMENTS #1

Plotted By: Busby, Mary, Date: August 26, 2024, 01:52:02pm, File Path: K:\ORL\Civil\249027001-Edgie Lake\CADD\CONSTRY\PlanSheets\MASS GRADING - SOUTH\C6.3 - Paving P&P.dwg
 This document, together with the concepts and designs presented herein, is intended only for the specific purpose and client for which it was prepared. Reuse of and improper reliance on this document without written authorization and adaptation by Kimley-Horn and Associates, Inc. shall be without liability to Kimley-Horn and Associates, Inc.

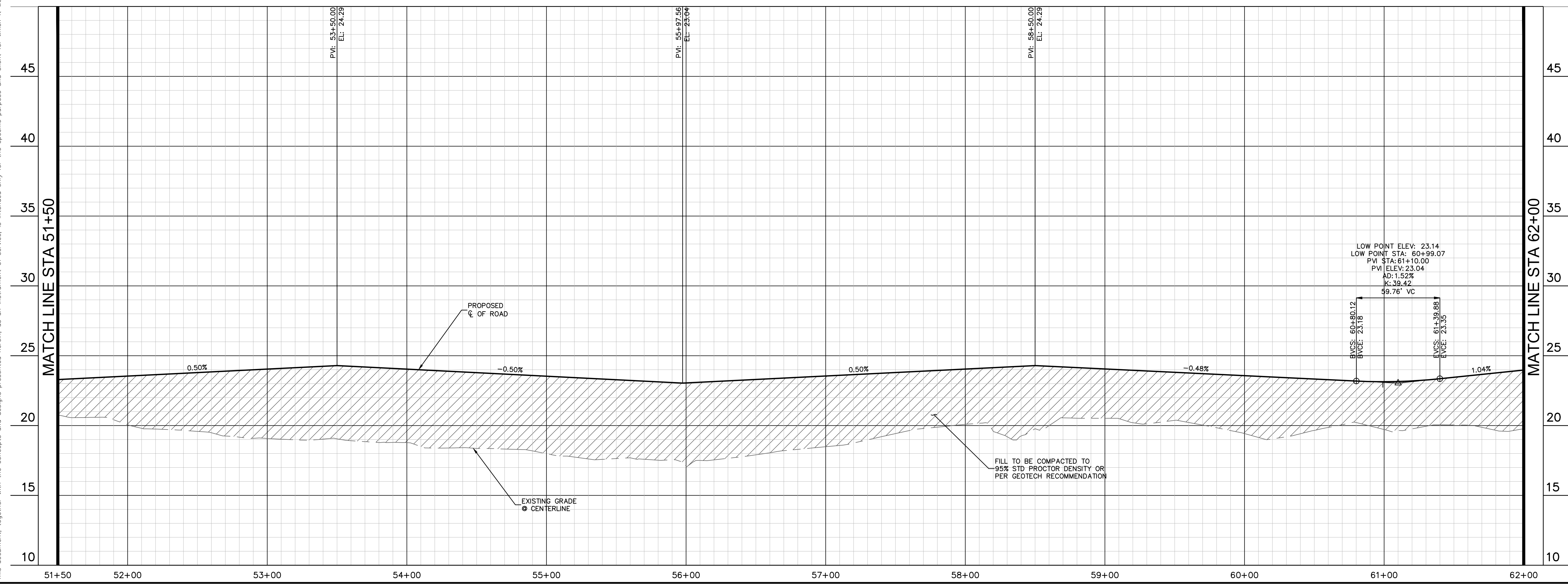


LINE TABLE		
LINE	LENGTH	BEARING
L3	287.28	N0°56'15.82"W
L4	111.48	N50°23'49.36"W

CURVE TABLE						
CURVE	RADIUS	LENGTH	CHORD BEARING	CHORD	DELTA	TANGENT
C43	245.00'	673.75'	N77°50'39"E	480.64'	157°33'49"	1235.28'
C44	142.00'	122.58'	N25°40'03"W	118.81'	49°27'34"	65.40'
C45	390.00'	339.12'	N75°18'27"W	328.54'	49°49'15"	181.12'

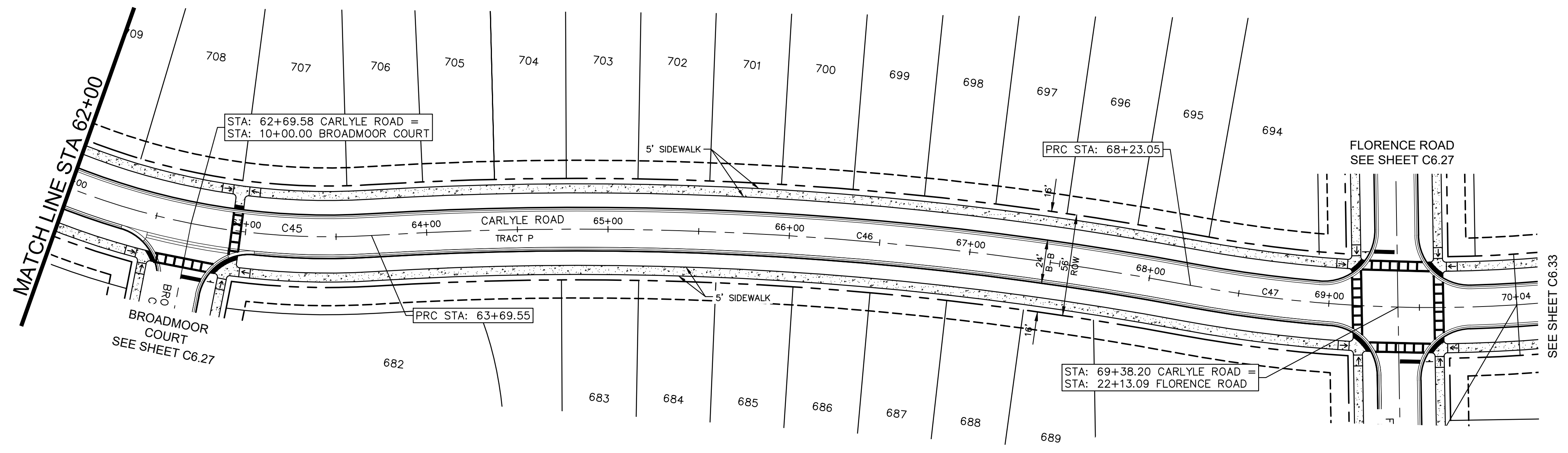
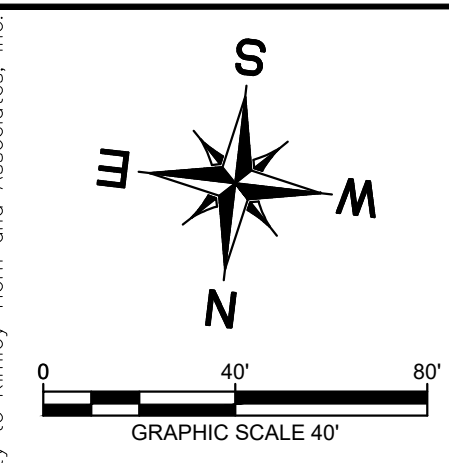


CARLYLE ROAD

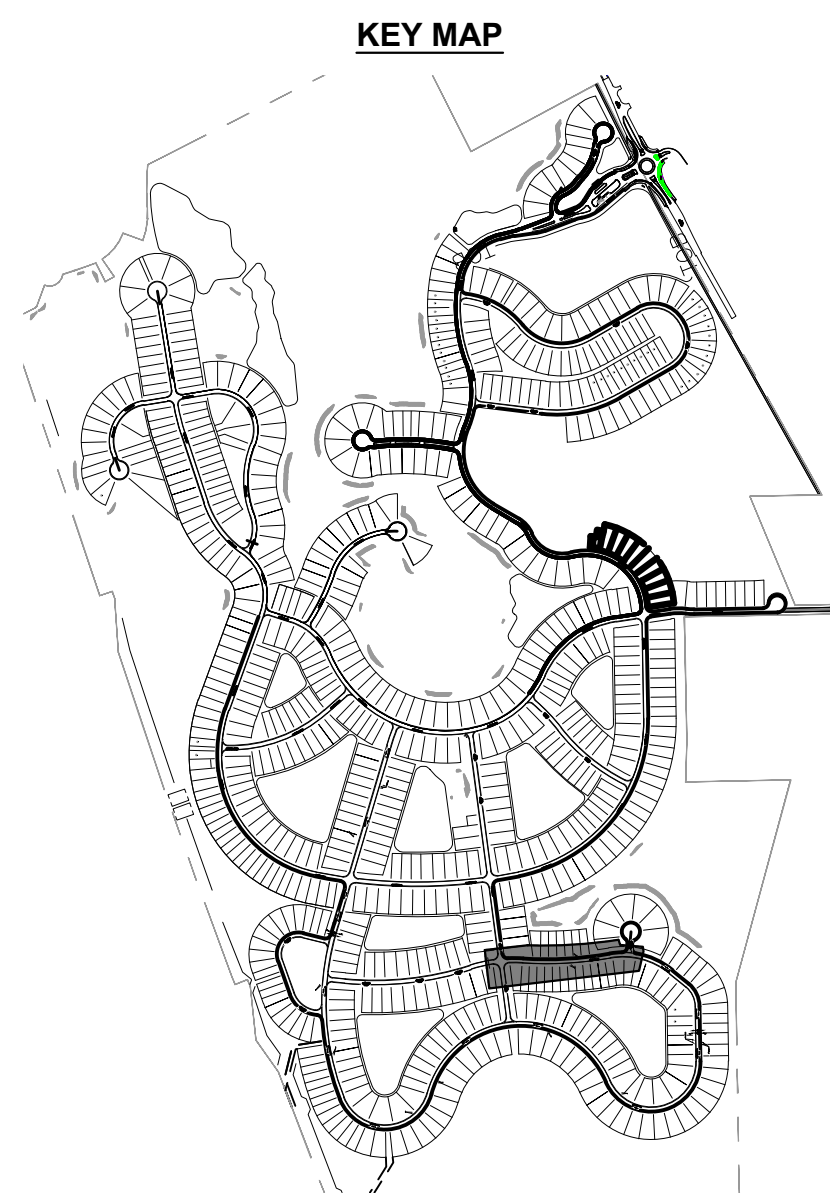


		COUNTY COMMENTS #3 COUNTY COMMENTS #2 COUNTY COMMENTS #1		DATE BY
		REVISIONS		No.
LICENSED PROFESSIONAL CORY N. SILER, P.E. FLORIDA LICENSE NUMBER 89984		DATE: 08/28/2024		REGISTRY No. 696
KHA PROJECT 249027001	DATE 08/28/2024	SCALE: AS SHOWN	DESIGNED BY: CNS	DRAWN BY: MIM
CRESSWIND AT FLAGLER BEACH		PAVING PLAN & PROFILE - CARLYLE ROAD		FLORIDA
SHEET NUMBER C6.23				

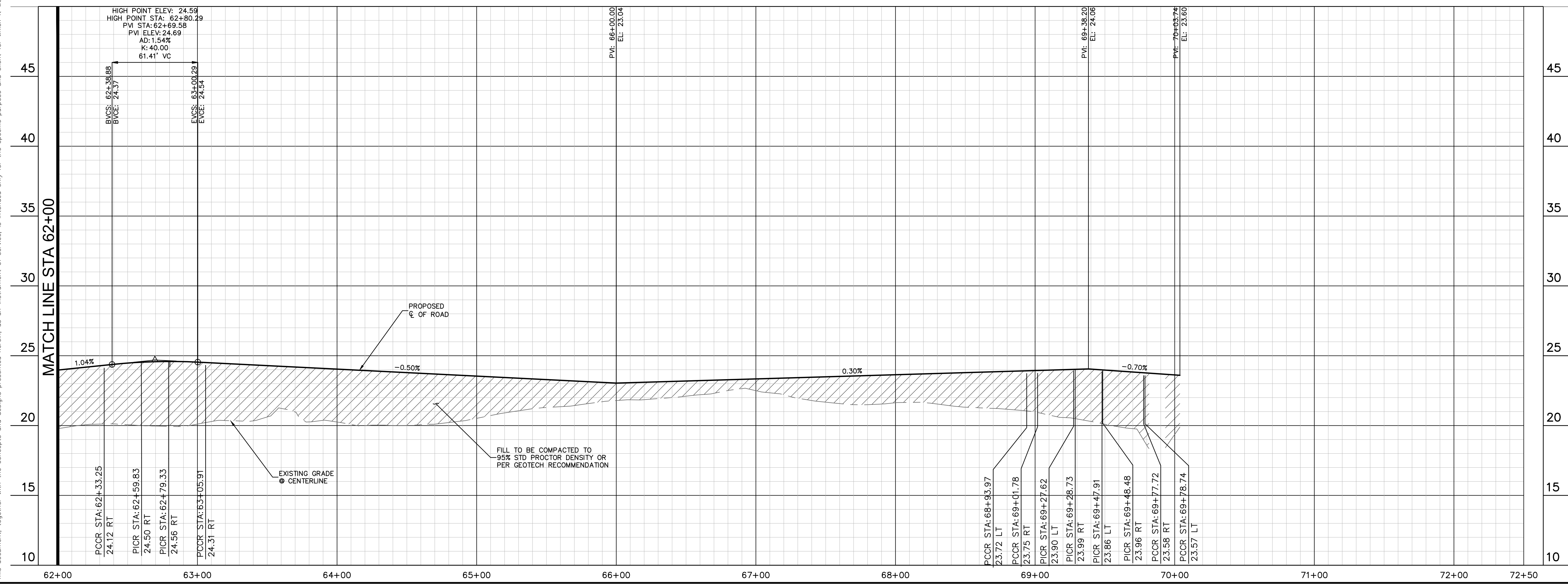
Plotted By: Busby, Mary, Date: August 26, 2024, 01:52:15pm, File Path: K:\GRL\Civil\249027001-Eagle Lake\CADD\CONSTR\PlanSheets\MASS GRADING - SOUTH C6.3 - Paving P&P.dwg
 This document, together with the concepts and designs presented herein, is intended only for the specific purpose and client for which it was prepared. Reuse of and improper reliance on this document without written authorization and adaptation by Kimley-Horn and Associates, Inc. shall be without liability to Kimley-Horn and Associates, Inc.



CURVE TABLE						
CURVE	RADIUS	LENGTH	CHORD BEARING	CHORD	DELTA	TANGENT
C45	390.00'	339.12'	N75°18'27"W	328.54'	49°49'15"	181.12'
C46	1850.00'	453.50'	S86°48'17"W	452.36'	14°02'43"	227.89'
C47	730.00'	180.69'	S86°44'11"W	180.23'	14°10'54"	90.81'



CARLYLE ROAD



Kimley»Horn		<small>© 2024 KIMLEY-HORN AND ASSOCIATES, INC. 200 S. ORANGE AVENUE, SUITE 600, ORLANDO, FL 32801 PHONE: 407-898-1511 WWW.KIMLEY-HORN.COM REGISTRY No. 696</small>	
<small>LICENSED PROFESSIONAL CORY N. STILER, P.E. FLORIDA LICENSE NUMBER 89984</small>		<small>DATE: 08/28/2024</small>	
<small>KHA PROJECT 249027001</small>	<small>DATE 08/28/2024</small>	<small>SCALE: AS SHOWN</small>	<small>DESIGNED BY: CNS</small>
		<small>DRAWN BY: MIM</small>	<small>CHECKED BY: CNS</small>
CRESSWIND AT FLAGLER BEACH		FLORIDA	
PAVING PLAN & PROFILE - CARLYLE ROAD			
SHEET NUMBER C6.24			